

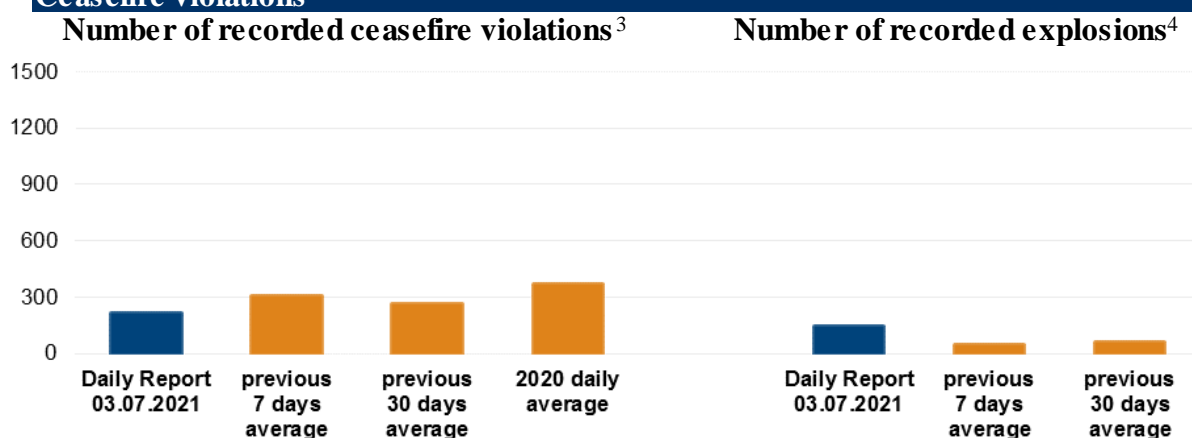
Daily Report 153/2021

3 July 2021¹

Summary

- In Donetsk region, the SMM recorded 164 ceasefire violations, including 136 explosions. In the previous reporting period, it recorded 927 ceasefire violations in the region.
- In Luhansk region, the Mission recorded 52 ceasefire violations, including eight explosions. In the previous reporting period, it recorded 111 ceasefire violations in the region.
- The SMM followed up on reports of a woman injured due to shelling in non-government-controlled Horlivka, Donetsk region.
- The SMM's camera at the Oktiabr mine near non-government-controlled Donetsk city was damaged due to gunfire.
- The Mission continued monitoring the disengagement areas near Stanytsia Luhanska, Zolote and Petrivske.
- The SMM facilitated and monitored adherence to localized ceasefires to enable the operation of critical civilian infrastructure.
- The Mission continued following up on the situation of civilians, including at four entry-exit checkpoints and the corresponding checkpoints of the armed formations in Donetsk and Luhansk regions.
- The SMM's freedom of movement continued to be restricted, including at checkpoints of the armed formations in Olenivka, Donetsk region and in Chornukhyne, Luhansk region. Its unmanned aerial vehicles again experienced instances of GPS signal interference.

Ceasefire violations²



¹ Based on information from the Monitoring Teams as of 19:30, 2 July 2021. All times are in Eastern European Summer Time.

² For a complete breakdown of ceasefire violations, please see the annexed table. During the reporting period, the SMM camera in Petrivske was not operational.

³ Including explosions.

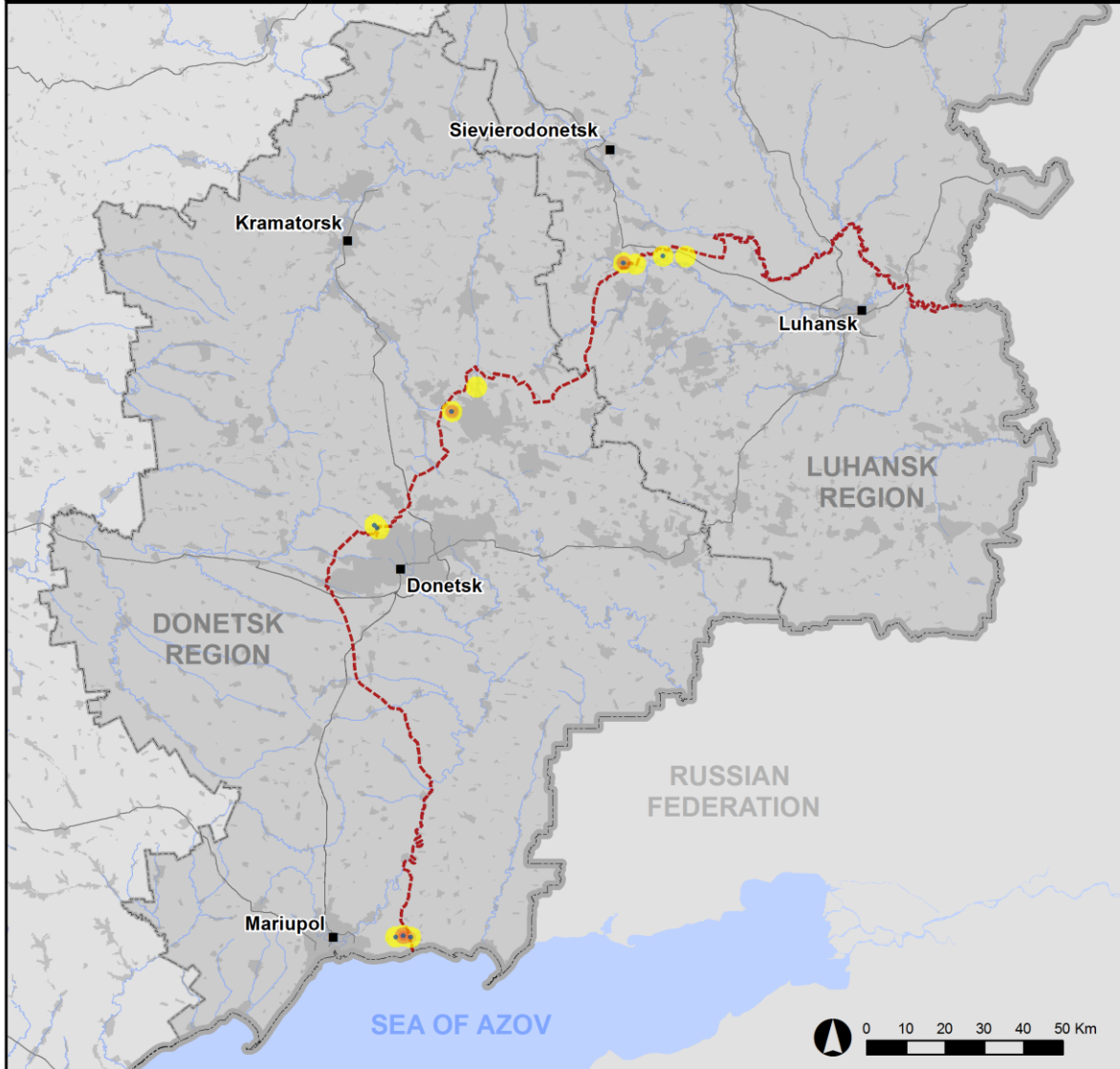
⁴ Including from unidentified weapons.

Map of recorded ceasefire violations

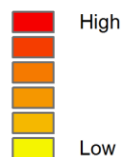


Organization for Security and
Co-operation in Europe
Special Monitoring Mission to Ukraine

Ceasefire violations observed by the SMM 2 July 2021



Ceasefire violation concentration



- Explosion
- Settlement
- Estimated line of contact

Sources: Administrative Boundaries - OCHA; Roads, Rivers - OpenStreetMap; Sea - VLIZ (2005). IHO Sea Areas; Other - OSCE.

Coordinate System: WGS 1984 UTM Zone 37N

This map is provided for illustrative purposes only. Its content is not warranted to be error-free and does not imply endorsement or acceptance by the OSCE SMM.

© OSCE SMM 2019 Use, copy, reproduction, transmission, broadcasting, sale, license, or exploitation not permitted without OSCE prior written authorization.

Created: 03/07/2021

In Donetsk region, the SMM recorded 164 ceasefire violations, including 136 explosions (two airbursts and 134 undetermined). The majority of ceasefire violations occurred in areas north of Shyrokyne (government-controlled, 100km south of Donetsk). In the [previous reporting period](#), the Mission recorded 927 ceasefire violations.

In Luhansk region, the SMM recorded 52 ceasefire violations, including eight undetermined explosions. The majority of ceasefire violations occurred at northerly directions of the disengagement area near Zolote (government-controlled, 60km west of Luhansk) (see below). In the [previous reporting period](#), the Mission recorded 111 ceasefire violations.

Following agreement reached at the meeting of the Trilateral Contact Group on 22 July 2020 regarding additional measures to strengthen the ceasefire, from 00:01 on 27 July 2020 until the end of the reporting period, the SMM has recorded at least 40,935 ceasefire violations in both Donetsk and Luhansk regions (including 12,400 explosions, 6,457 projectiles in flight, 238 muzzle flashes, 127 illumination flares and at least 21,713 bursts and shots).

Woman injured due to shelling in Horlivka, Donetsk region

The SMM followed up on reports of a woman injured due to shelling in Horlivka (non-government-controlled, 39km north-east of Donetsk) on 27 June 2021.

On 1 July, in the north-western part of Horlivka, a woman (in her fifties) told the Mission that on the morning of 27 June, while at home with her husband, she had heard multiple explosions near her house. She said that when she had tried to close her house's front door, which she said had been opened by the blasts of the explosions, she had felt blood on one of her legs. She added that her husband had taken her to the house's basement and had bandaged a wound to her hip, after which an ambulance had taken her to a hospital in Horlivka where she had undergone surgery to remove shrapnel from her hip.

On the same day, the SMM saw a medical certificate issued by a hospital in Horlivka, according to which the injured woman had been admitted to the hospital on 27 June due to a shrapnel wound to her hip for which she had undergone surgery.

On the same day, medical staff at the abovementioned hospital refused to provide the Mission with information about the injured woman, citing "lack of permission" from those in control. (See below.)*

SMM camera at the Oktiabr mine near non-government-controlled Donetsk city damaged by gunfire

At 15:45 on 2 July, the SMM arrived at its camera system at the Oktiabr mine (non-government-controlled, 9km north-west of Donetsk city centre) to conduct scheduled maintenance of a malfunctioning camera. During the maintenance, the Mission saw a hole in the front and the back of the housing of one of the cameras which was assessed as caused by a recent impact of a bullet of small-arms fire.

The camera began to malfunction on the afternoon of 18 June when the SMM lost the ability to rotate it. On the evening of 28 June, the video feed from and the connection with the camera was lost.

The Mission successfully replaced the damaged camera and will conduct further analysis. (See [SMM Spot Report 17/2021](#).)

Disengagement areas near Stanytsia Luhanska, Zolote and Petrivske⁵

While positioned inside the **disengagement area near Stanytsia Luhanska** (government-controlled, 16km north-east of Luhansk), the SMM saw three members of the armed formations (wearing armbands with “JCCC” written on them) south of the repaired span of the Stanytsia Luhanska bridge (15km north-east of Luhansk).

On the night of 1-2 July, the SMM camera in Zolote recorded 34 projectiles in flight and six undetermined explosions, all at an assessed range of 2-3km east. During the day on 2 July, while positioned in Zolote-5/Mykhailivka (non-government-controlled, 60km west of Luhansk), the Mission heard six shots of small-arms fire at an assessed range of 1-2km north-north-east. All these ceasefire violations were assessed as outside the **disengagement area near Zolote** but within 5km of its periphery.

On 2 July, while positioned near the checkpoint of the armed formations south of the area, the SMM saw seven members of the armed formations (wearing armbands with “JCCC” written on them). The Mission again saw the seven previously observed containers located south of the disengagement area’s southern edge and inside the area.

While positioned at three locations near the **disengagement area near Petrivske** (non-government-controlled, 41km south of Donetsk), the SMM observed a calm situation.

Withdrawal of weapons

The Mission continued to monitor the withdrawal of weapons in implementation of the Memorandum and the Package of Measures and its Addendum.

In violation of withdrawal lines, the SMM saw a multiple launch rocket system and a surface-to-air missile system in government-controlled areas in Donetsk and Luhansk regions.

Beyond withdrawal lines but outside designated storage areas, the Mission saw 38 weapons at a railway station in a government-controlled area of Luhansk region, and 27 weapons in a training area in a non-government-controlled area of Luhansk region. (For further information, see the tables below.)

Indication of military and military-type presence in the security zone

The SMM saw five armoured combat vehicles and an anti-aircraft gun in government-controlled areas of Luhansk region, including near residential areas, as well as a probable anti-aircraft gun in a non-government-controlled area of Luhansk region and eight armoured combat vehicles in non-government-controlled areas of both Donetsk and Luhansk regions, including in a compound and a residential area. (For further information, see the table below.)

⁵ Disengagement is foreseen in the Framework Decision of the Trilateral Contact Group relating to disengagement of forces and hardware of 21 September 2016.

SMM facilitation of maintenance and operation of critical civilian infrastructure

The Mission continued to facilitate the operation of the Donetsk Filtration Station (15km north of Donetsk) and monitored the security situation near the pumping station near Vasylivka (non-government-controlled, 20km north of Donetsk).

Situation at entry-exit checkpoints and corresponding checkpoints

In Donetsk region, the SMM noted that the entry-exit checkpoint (EECP) near Novotroitske (government-controlled, 36km south-west of Donetsk) and the corresponding checkpoint of the armed formations near Olenivka (non-government-controlled, 23km south-west of Donetsk) were open, with traffic passing through in both directions.

In Luhansk region, the Mission observed that the EECP near Stanytsia Luhanska and the corresponding checkpoint of the armed formations south of Stanytsia Luhanska bridge were open, with people queueing to travel in both directions. While at the abovementioned checkpoint of the armed formations, the SMM observed that a woman (in her fifties) had been brought to an ambulance by two medical staff.

The Mission also noted that the EECPs near Zolote and Shchastia (government-controlled, 20km north of Luhansk) were open, but that the corresponding checkpoints of the armed formations south of the disengagement area near Zolote and 3km south-east of the bridge in Shchastia were closed. On a road about 150m east of the latter checkpoint of the armed formations, the SMM observed eight workers carrying out construction works assessed as aimed to build a weighbridge.

At a checkpoint between non-government-controlled areas of Luhansk and Donetsk regions on the northern edge of Chornukhyne (non-government-controlled, 64km south-west of Luhansk), the Mission observed vehicular traffic in both directions. Upon its arrival, a member of the armed formations asked the SMM to leave the area.*

The SMM continued monitoring in Kherson, Lviv, Odessa, Ivano-Frankivsk, Kharkiv, Dnipro, Chernivtsi and Kyiv.

***Restrictions of the SMM's freedom of movement or other impediments to fulfilment of its mandate**

The SMM's monitoring and freedom of movement are restricted by security hazards and threats, including risks posed by mines, unexploded ordnance (UXO) and other impediments – which vary from day to day. The SMM's mandate provides for safe and secure access throughout Ukraine. All signatories of the Minsk agreements have agreed on the need for this safe and secure access, that restriction of the SMM's freedom of movement constitutes a violation, and on the need for rapid response to these violations. They have also agreed that the Joint Centre for Control and Coordination (JCCC) should contribute to such response and co-ordinate mine clearance. Nonetheless, the armed formations in parts of Donetsk and Luhansk regions frequently deny the SMM access to areas adjacent to Ukraine's border outside control of the government (for example, see [SMM Daily Report of 30 June 2021](#)). The SMM's operations in Donetsk and Luhansk regions remain restricted following [the fatal incident of 23 April 2017 near Pryshyb](#); these restrictions continued to limit the Mission's observations.

Denial:

- At a checkpoint on the northern edge of Chornukhyne (non-government-controlled, 64km south-west of Luhansk), a member of the armed formations asked the SMM to leave the area upon its arrival.

Regular restrictions related to disengagement areas and mines/UXO:

- The sides continued to deny the SMM full access, as well as the ability to travel certain roads previously identified as important for effective monitoring by the Mission and for civilians' movement, through failure to conduct comprehensive clearance of mines, UXO and other obstacles.

Delay:

- At a checkpoint of the armed formations in Olenivka (non-government-controlled, 23km south-west of Donetsk), a member of the armed formations allowed the Mission passage southwards only after about 30 minutes, citing a "lack of advance notification". While at the checkpoint, the SMM observed traffic and pedestrians passing through the checkpoint.

Other impediments⁶:

- On 1 July, medical staff at a hospital in Horlivka (non-government-controlled, 39km north-east of Donetsk) refused to provide the SMM with information about an injured woman, citing "lack of permission" from those in control. (See above.)
- On 2 July, an SMM mid-range unmanned aerial vehicle (UAV) experienced GPS signal interference, assessed as caused by probable jamming, while flying over areas near Luhanske (government-controlled, 59km north-east of Donetsk).
- On the same day, the SMM was unable to launch two SMM mid-range UAV flights due to GPS signal interference, assessed as caused by probable jamming, in areas near Vasylivka (non-government-controlled, 47km south of Donetsk) and Hnutove (government-controlled, 90km south of Donetsk).
- On the same day, four SMM mini-UAVs experienced GPS signal interference, assessed as caused by probable jamming: during one flight each over areas near Andriivka (non-government-controlled, 44km south-east of Donetsk), Novoselivka Druha (government-controlled, 23km north of Donetsk) and Lomakyne (government-controlled, 93km south of Donetsk), respectively; during two flights over areas near Svobodne (non-government-controlled, 73km south of Donetsk); and during three flights over areas near Vasylivka and Hnutove, respectively.

⁶ For cases of probable jamming and jamming mentioned in this section, the interferences could have originated from anywhere within the radius of tens of kilometres from the UAVs' positions.

Tables of weapons

Weapons in violation of withdrawal lines

Date	No. of weapons	Type of weapon	Location	Source of observation
Government-controlled areas				
2/7/2021	1	Multiple launch rocket system (BM-21 <i>Grad</i> , 122mm)	Near Paraskoviivka (75km north of Donetsk)	Patrol
	1	Surface-to-air missile system (9K35 <i>Strela-10</i>)	Near Prychepylivka (50km north-west of Luhansk)	

Weapons beyond withdrawal lines but outside designated storage sites

Date	No. of weapons	Type of weapon	Location	Source of observation
Government-controlled areas				
1/7/2021	7	Surface-to-air missile system (9K35 <i>Strela-10</i>)	At a railway station in Rubizhne (84km north-west of Luhansk), where the Mission also spotted 27 armoured combat vehicles ⁷	Mini-UAV
	9	Self-propelled howitzer (2S3 <i>Akatsiya</i> , 152mm)		
	9	Self-propelled howitzer (2S1 <i>Gvozdika</i> , 122mm)		
	6	Towed anti-tank gun (MT-12 <i>Rapira</i> , 100mm)		
	1	Self-propelled anti-aircraft system (2K22 <i>Tunguska</i>)		
	6	Anti-tank guided missile system (9P148 <i>Konkurs</i> , 135mm)		
Non-government-controlled areas				
1/7/2021	27	Tank (type undetermined)	In a training area near Buhaivka (37km south-west of Luhansk), where imagery also revealed the presence of 35 armoured combat vehicles (type undetermined)	Aerial imagery

Other weapons⁸

Date	No. of weapons	Type of weapon	Location	Source of observation
Non-government-controlled areas				
1/7/2021	7	Self-propelled howitzer/mortar (type undetermined)	In a training area near Buhaivka (37km south-west of Luhansk)	Aerial imagery
	10	Towed howitzer/mortar (type undetermined)		

Table of military and military-type presence in the security zone⁹

Date	No.	Type	Location	Source of observation
Government-controlled areas				
29/6/2021	1	Armoured combat vehicle (type undetermined)	Near Popasna (69km west of Luhansk)	Mid-range UAV
2/7/2021	1	Anti-aircraft gun (ZU-23, 23mm)	Near Prychepylivka (50km north-west of Luhansk)	Patrol
	4	Armoured personnel carrier (BTR variant)	Near residential areas of Bolotene (22km north-east of Luhansk)	
Non-government-controlled areas				
29/6/2021	3	Armoured personnel carrier (BTR-80)	In a compound near a residential area in Katerynivka (formerly Yuvileine, 8km west of Luhansk)	Mini-UAV
	1	Trench digger (type undetermined)		
1/7/2021	1	Probable anti-aircraft gun (ZU-23, 23mm)	Near Pankivka (16km north of Luhansk)	Mini-UAV
	1	Infantry fighting vehicle (BMP variant)	Near Tsvitni Pisky (11km north of Luhansk)	

⁷ The armoured combat vehicles mentioned in this section are not proscribed by the provisions of the Minsk agreements on the withdrawal of weapons.

⁸ The SMM was unable to assess whether these weapons were in violation of withdrawal lines in the absence of information on their calibre.

⁹ The hardware mentioned in this section is not proscribed by the provisions of the Minsk agreements on the withdrawal of weapons.

	1	Armoured combat vehicle (type undetermined)	In a residential area in Sosnivske (78km south of Donetsk)	Mid-range UAV
	2	Armoured personnel carrier (BTR-80)	Near Vesela Hora (16km north of Luhansk)	Mini-UAV

Table of ceasefire violations as of 2 July 2021¹⁰

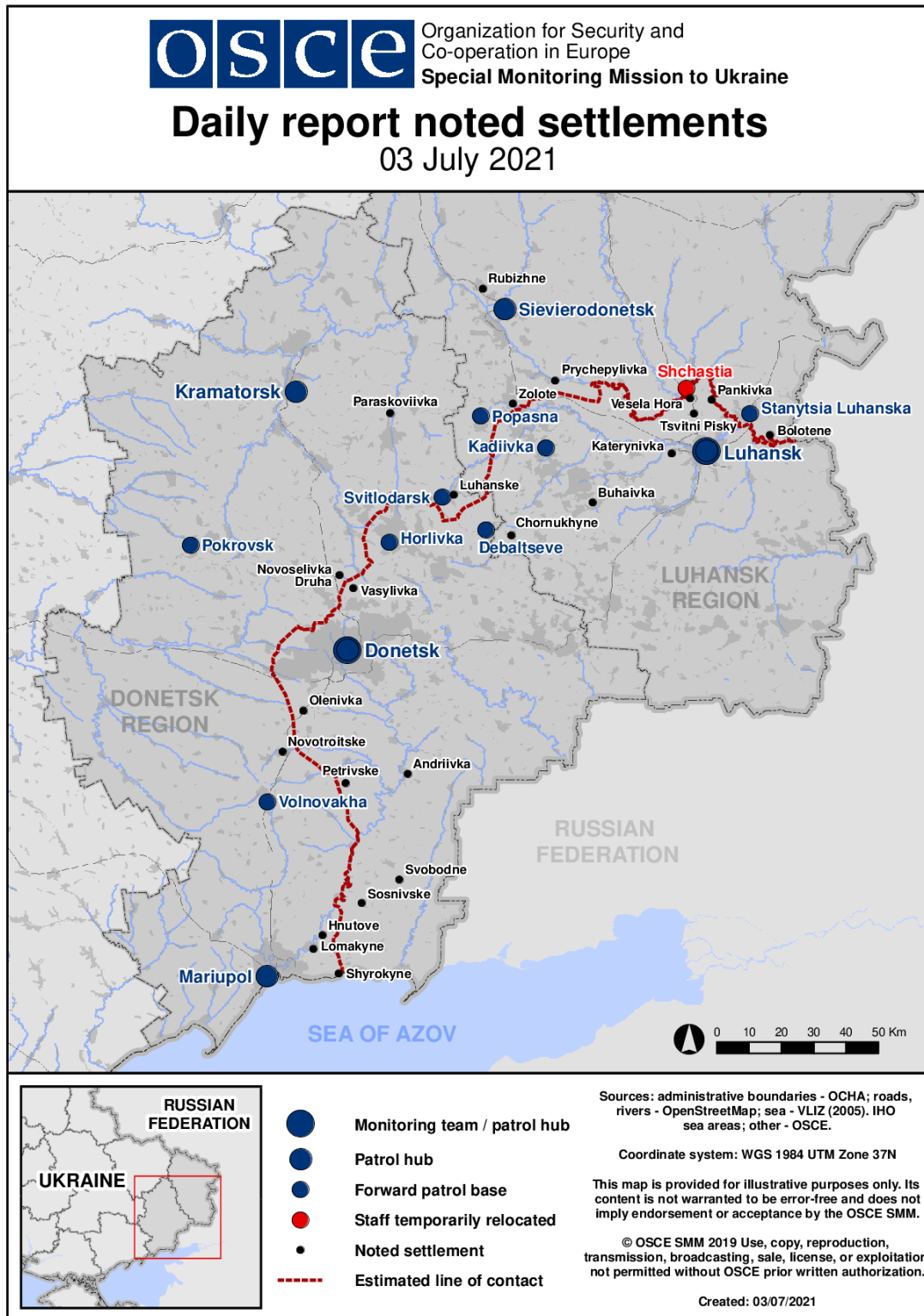
SMM position	Event location	Means	No.	Observation	Description	Weapon	Date, time
SMM camera at entry-exit checkpoint in Maiorsk (government-controlled, 45km NE of Donetsk)	3-5km E	Recorded	3	Projectile	S to N	N/K	1-Jul, 23:06
	4-6km N	Recorded	1	Explosion	Undetermined	N/K	1-Jul, 22:17
	4-6km N	Recorded	1	Explosion	Undetermined	N/K	1-Jul, 22:18
	4-6km N	Recorded	1	Explosion	Undetermined	N/K	1-Jul, 22:23
	4-6km NNW	Recorded	1	Explosion	Undetermined	N/K	1-Jul, 22:25
	4-6km N	Recorded	1	Explosion	Undetermined	N/K	1-Jul, 22:28
	4-6km N	Recorded	1	Explosion	Undetermined	N/K	1-Jul, 22:29
	4-6km N	Recorded	1	Explosion	Undetermined	N/K	1-Jul, 22:30
	4-6km N	Recorded	1	Explosion	Undetermined	N/K	1-Jul, 22:44
	4-6km N	Recorded	1	Explosion	Undetermined	N/K	1-Jul, 22:55
	4-6km N	Recorded	4	Projectile	WSW to ENE	N/K	1-Jul, 22:55
	4-6km N	Recorded	11	Projectile	SE to NW	N/K	1-Jul, 22:55
	4-6km NNE	Recorded	1	Explosion	Undetermined	N/K	1-Jul, 23:07
	4-6km N	Recorded	2	Explosion	Undetermined	N/K	1-Jul, 23:09
	4-6km NNE	Recorded	2	Explosion	Undetermined	N/K	1-Jul, 23:11
	4-6km NNE	Recorded	2	Explosion	Undetermined	N/K	1-Jul, 23:13
	4-6km NNE	Recorded	2	Explosion	Undetermined	N/K	1-Jul, 23:23
	4-6km N	Recorded	1	Explosion	Undetermined	N/K	1-Jul, 23:23
	4-6km N	Recorded	3	Explosion	Undetermined	N/K	1-Jul, 23:25
	4-6km N	Recorded	1	Explosion	Undetermined	N/K	1-Jul, 23:27
	4-6km N	Recorded	1	Explosion	Undetermined	N/K	1-Jul, 23:27
	4-6km N	Recorded	1	Explosion	Airburst	N/K	1-Jul, 23:27
	4-6km N	Recorded	1	Explosion	Undetermined	N/K	1-Jul, 23:28
	4-6km NNE	Recorded	1	Explosion	Undetermined	N/K	1-Jul, 23:28
	4-6km N	Recorded	3	Explosion	Undetermined	N/K	1-Jul, 23:29
SMM camera 1km SW of Shyrokyne (government-controlled, 100km S of Donetsk)	4-6km N	Recorded	2	Explosion	Undetermined	N/K	1-Jul, 23:30
	4-6km NNE	Recorded	2	Explosion	Undetermined	N/K	1-Jul, 23:31
	4-6km N	Recorded	2	Explosion	Undetermined	N/K	1-Jul, 23:31
	4-6km N	Recorded	2	Explosion	Undetermined	N/K	1-Jul, 23:32
	4-6km N	Recorded	2	Explosion	Undetermined	N/K	1-Jul, 23:33
	4-6km N	Recorded	2	Explosion	Undetermined	N/K	1-Jul, 23:34
	4-6km N	Recorded	2	Explosion	Undetermined	N/K	1-Jul, 23:36
	4-6km N	Recorded	2	Explosion	Undetermined	N/K	1-Jul, 23:36
	4-6km NNE	Recorded	1	Explosion	Undetermined	N/K	1-Jul, 23:38
	4-6km N	Recorded	1	Explosion	Undetermined	N/K	1-Jul, 23:38
	4-6km N	Recorded	1	Explosion	Undetermined	N/K	1-Jul, 23:39
	4-6km NNE	Recorded	2	Explosion	Undetermined	N/K	1-Jul, 23:40
	4-6km N	Recorded	2	Explosion	Undetermined	N/K	1-Jul, 23:40
	4-6km N	Recorded	1	Explosion	Undetermined	N/K	1-Jul, 23:42
	4-6km N	Recorded	1	Explosion	Undetermined	N/K	1-Jul, 23:44
	4-6km N	Recorded	2	Explosion	Undetermined	N/K	1-Jul, 23:46
	4-6km N	Recorded	1	Explosion	Undetermined	N/K	1-Jul, 23:47
	4-6km N	Recorded	1	Explosion	Undetermined	N/K	1-Jul, 23:48
	4-6km N	Recorded	1	Explosion	Undetermined	N/K	1-Jul, 23:49
	4-6km N	Recorded	1	Explosion	Undetermined	N/K	1-Jul, 23:50
	4-6km N	Recorded	1	Explosion	Undetermined	N/K	1-Jul, 23:51
	4-6km N	Recorded	1	Explosion	Undetermined	N/K	1-Jul, 23:52
	4-6km N	Recorded	3	Explosion	Undetermined	N/K	1-Jul, 23:53
	4-6km NNE	Recorded	1	Explosion	Undetermined	N/K	1-Jul, 23:55
	4-6km N	Recorded	1	Explosion	Undetermined	N/K	1-Jul, 23:59
4-6km N	Recorded	2	Explosion	Undetermined	N/K	2-Jul, 00:04	

¹⁰ The table only includes ceasefire violations directly observed by SMM patrols or recorded by the SMM cameras, and it may include those also assessed to be live-fire exercises, controlled detonations, etc. Details provided – in terms of distance, direction, weapons-type, etc. – are based on assessments provided by monitors on the ground and technical monitoring officers, and are not always necessarily precise. When information is not known (indicated with an “N/K”), the SMM was unable to ascertain such information due to distance, weather conditions technical limitations and/or other considerations. Ceasefire violations recorded by more than one patrol/camera and assessed to be the same are entered only once.

SMM position	Event location	Means	No.	Observation	Description	Weapon	Date, time
	4-6km N	Recorded	1	Projectile	E to W	N/K	2-Jul, 00:06
	4-6km N	Recorded	1	Explosion	Undetermined	N/K	2-Jul, 00:06
	4-6km N	Recorded	1	Muzzle flash	E to W	N/K	2-Jul, 00:06
	4-6km N	Recorded	2	Explosion	Undetermined	N/K	2-Jul, 00:21
	4-6km N	Recorded	1	Muzzle flash		N/K	2-Jul, 00:21
	4-6km N	Recorded	1	Projectile	SE to NW (subsequent to previous event)	N/K	2-Jul, 00:21
	4-6km N	Recorded	1	Explosion	Undetermined	N/K	2-Jul, 00:21
	4-6km N	Recorded	2	Explosion	Undetermined	N/K	2-Jul, 00:23
	4-6km N	Recorded	1	Muzzle flash		N/K	2-Jul, 00:33
	4-6km N	Recorded	1	Projectile	E to W (subsequent to previous event)	N/K	2-Jul, 00:33
	4-6km N	Recorded	1	Explosion	Airburst (subsequent to previous event)	N/K	2-Jul, 00:33
	4-6km NNE	Recorded	1	Projectile	ESE to WNW	N/K	2-Jul, 00:37
	4-6km N	Recorded	1	Muzzle flash		N/K	2-Jul, 00:38
	4-6km N	Recorded	1	Projectile	SW to NE (subsequent to previous event)	N/K	2-Jul, 00:38
	4-6km N	Recorded	1	Explosion	Undetermined	N/K	2-Jul, 00:58
	4-6km N	Recorded	1	Explosion	Undetermined	N/K	2-Jul, 01:02
	4-6km N	Recorded	1	Explosion	Undetermined	N/K	2-Jul, 01:06
	4-6km N	Recorded	1	Explosion	Undetermined	N/K	2-Jul, 01:14
	4-6km N	Recorded	1	Explosion	Undetermined	N/K	2-Jul, 01:19
	4-6km N	Recorded	1	Explosion	Undetermined	N/K	2-Jul, 01:22
	4-6km N	Recorded	1	Explosion	Undetermined	N/K	2-Jul, 01:24
	4-6km N	Recorded	1	Explosion	Undetermined	N/K	2-Jul, 01:25
	4-6km N	Recorded	1	Explosion	Undetermined	N/K	2-Jul, 01:26
	4-6km N	Recorded	1	Explosion	Undetermined	N/K	2-Jul, 01:28
	4-6km N	Recorded	1	Explosion	Undetermined	N/K	2-Jul, 01:29
	4-6km N	Recorded	1	Explosion	Undetermined	N/K	2-Jul, 01:30
	4-6km N	Recorded	1	Explosion	Undetermined	N/K	2-Jul, 01:31
	4-6km N	Recorded	1	Explosion	Undetermined	N/K	2-Jul, 01:32
	4-6km N	Recorded	1	Explosion	Undetermined	N/K	2-Jul, 01:36
	4-6km N	Recorded	1	Explosion	Undetermined	N/K	2-Jul, 01:38
	4-6km N	Recorded	1	Explosion	Undetermined	N/K	2-Jul, 01:40
	4-6km N	Recorded	1	Explosion	Undetermined	N/K	2-Jul, 01:42
	4-6km N	Recorded	1	Explosion	Undetermined	N/K	2-Jul, 01:46
Horlivka (non-government-controlled, 39km NE of Donetsk)	5-7km NW	Heard	12	Explosion	Undetermined	N/K	1-Jul, 22:02-22:09
	5-7km NW	Heard	9	Explosion	Undetermined	N/K	1-Jul, 22:17-22:26
	5-7km NW	Heard	7	Explosion	Undetermined	N/K	1-Jul, 22:40-22:42
	5-7km NW	Heard	2	Shots and bursts		HMG	1-Jul, 22:42
	5-7km NW	Heard	2	Explosion	Undetermined	N/K	1-Jul, 22:45
	5-7km NW	Heard	4	Explosion	Undetermined	N/K	1-Jul, 22:54
About 900m ENE of Zhabunki (non-government-controlled, 9km NW of Donetsk)	3-4km NW	Heard	1	Explosion	Undetermined	N/K	2-Jul, 10:35
	3-4km NW	Heard	2	Explosion	Undetermined	N/K	2-Jul, 10:46
	2-3km NW	Heard	1	Explosion	Undetermined	N/K	2-Jul, 10:50
	3-4km NW	Heard	1	Explosion	Undetermined	N/K	2-Jul, 11:15
	3-4km NW	Heard	1	Explosion	Undetermined	N/K	2-Jul, 11:35
	2km NW	Heard	2	Burst		HMG	2-Jul, 12:16
	2km NW	Heard	1	Burst		HMG	2-Jul, 12:25
SMM camera in Zolote (government-controlled, 60km W of Luhansk)	2-3km E	Recorded	5	Projectile	S to N (assessed as outside the disengagement area)	N/K	1-Jul, 22:55
	2-3km E	Recorded	8	Projectile	S to N (assessed as outside the disengagement area)	N/K	1-Jul, 23:03

SMM position	Event location	Means	No.	Observation	Description	Weapon	Date, time
	2-3km E	Recorded	1	Explosion	Undetermined (assessed as outside the disengagement area)	N/K	1-Jul, 23:03
	2-3km E	Recorded	1	Explosion	Undetermined (assessed as outside the disengagement area)	N/K	1-Jul, 23:04
	2-3km E	Recorded	1	Projectile	S to N (assessed as outside the disengagement area)	N/K	1-Jul, 23:05
	2-3km E	Recorded	5	Projectile	S to N (assessed as outside the disengagement area)	N/K	1-Jul, 23:06
	2-3km E	Recorded	1	Projectile	S to N (assessed as outside the disengagement area)	N/K	1-Jul, 23:07
	2-3km E	Recorded	2	Explosion	Undetermined (assessed as outside the disengagement area)	N/K	1-Jul, 23:07
	2-3km E	Recorded	3	Projectile	S to N (assessed as outside the disengagement area)	N/K	1-Jul, 23:08
	2-3km E	Recorded	2	Explosion	Undetermined (assessed as outside the disengagement area)	N/K	1-Jul, 23:09
	2-3km E	Recorded	3	Projectile	S to N (assessed as outside the disengagement area)	N/K	1-Jul, 23:09
	2-3km E	Recorded	4	Projectile	N to S (assessed as outside the disengagement area)	N/K	1-Jul, 23:10
	2-3km E	Recorded	3	Projectile	S to N (assessed as outside the disengagement area)	N/K	1-Jul, 23:12
	2-3km E	Recorded	1	Muzzle flash	Assessed as outside the disengagement area	N/K	1-Jul, 23:13
	2-3km E	Recorded	1	Projectile	N to S (subsequent to previous event, assessed as outside the disengagement area)	N/K	1-Jul, 23:13
N edge of Sentianivka (formerly Frunze, non-government-controlled, 44km W of Luhansk)	5-10km WNW	Heard	2	Explosion	Undetermined	N/K	2-Jul, 11:41
	3km NNW	Heard	4	Shot		Small arms	2-Jul, 11:56
Zolote-5/Mykhailivka (non-government-controlled, 60km W of Luhansk)	1-2km NNE	Heard	6	Shot	Assessed as outside the disengagement area	Small arms	2-Jul, 14:52-14:59

Map of Donetsk and Luhansk regions¹¹



¹¹ The SMM is deployed to ten locations throughout Ukraine – Kherson, Odessa, Lviv, Ivano-Frankivsk, Kharkiv, Donetsk, Dnipro, Chernivtsi, Luhansk and Kyiv – as per Permanent Council Decision 1117 of 21 March 2014. This map of eastern Ukraine is meant for illustrative purposes and indicates locations mentioned in the report, as well as those where the SMM has offices (monitoring teams, patrol hubs and forward patrol bases) in Donetsk and Luhansk regions. (In red: a forward patrol base from which SMM staff have temporarily relocated based on recommendations of security experts from participating States, as well as SMM security considerations. The SMM uses the premises during daylight hours and also patrols in this settlement during daylight hours).