

Daily Report 49/2021

2 March 2021¹

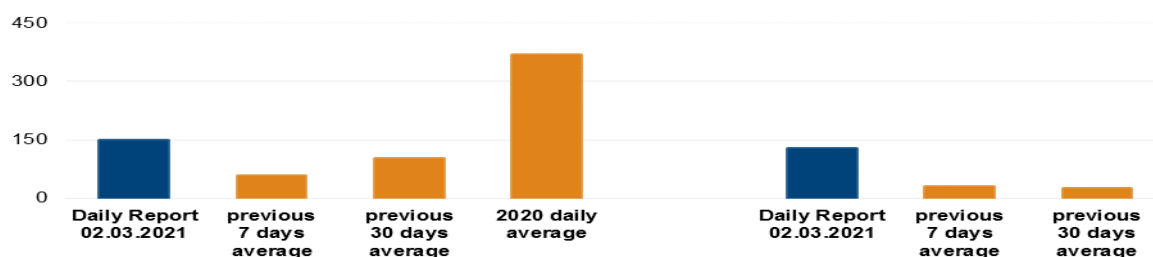
Summary

- In Donetsk region, the SMM recorded 150 ceasefire violations. In the previous 24 hours, it recorded nine ceasefire violations in the region.
- In Luhansk region, the Mission recorded no ceasefire violations. In the previous 24 hours, it recorded two ceasefire violations in the region.
- The Mission continued monitoring the disengagement areas near Stanytsia Luhanska, Zolote and Petrivske, and again saw containers inside and near the southern edge of the area near Zolote.
- The SMM observed weapons in violation of withdrawal lines in a non-government-controlled training area in Donetsk region.
- The Mission facilitated and monitored adherence to localized ceasefires to enable maintenance and operation of critical civilian infrastructure.
- The SMM continued following up on the situation of civilians, including at four entry-exit checkpoints and four corresponding checkpoints of the armed formations in Donetsk and Luhansk regions.
- The Mission observed 11 trucks bearing the logo of a humanitarian organization cross the contact line near Shchastia and travel towards non-government-controlled Luhansk city.
- The SMM's freedom of movement continued to be restricted, including at a checkpoint of the armed formations near Olenivka, Donetsk region, and at a border crossing point outside government control near Izvaryne, Luhansk region.*

Ceasefire violations²

Number of recorded ceasefire violations³

Number of recorded explosions⁴



¹ Based on information from the Monitoring Teams as of 19:30, 1 March 2021. All times are in Eastern European Time.

² For a complete breakdown of ceasefire violations, please see the annexed table. During the reporting period, the SMM camera in Petrivske was not operational, and weather conditions limited the observational capabilities of some of the other SMM cameras.

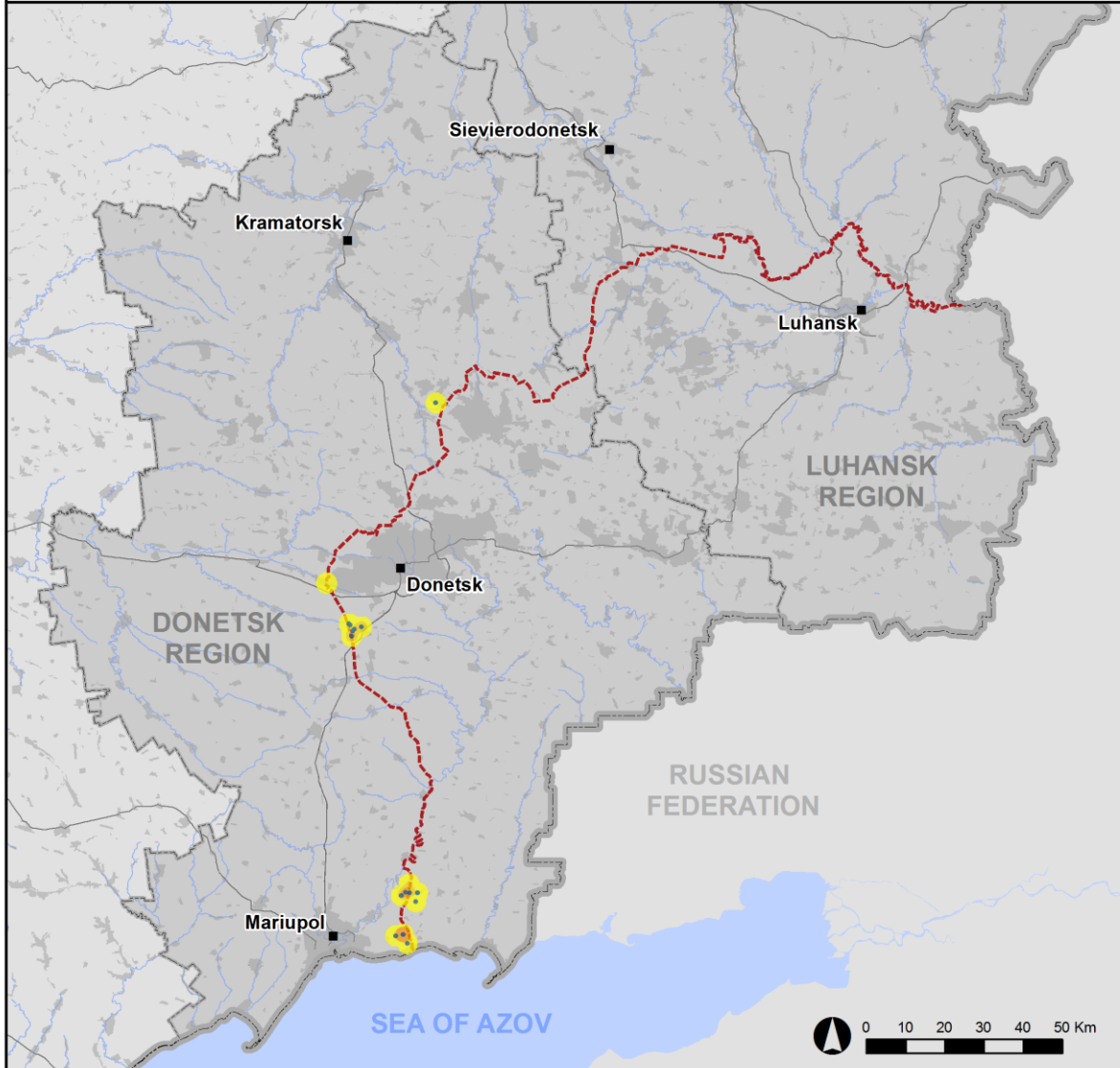
³ Including explosions.

⁴ Including from unidentified weapons.

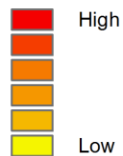
Map of recorded ceasefire violations

OSCE Organization for Security and
Co-operation in Europe
Special Monitoring Mission to Ukraine

Ceasefire violations observed by the SMM 1 March 2021



Ceasefire violation concentration



- Explosion
- Settlement
- Estimated line of contact

Sources: Administrative Boundaries - OCHA; Roads, Rivers - OpenStreetMap; Sea - VLIZ (2005). IHO Sea Areas; Other - OSCE.

Coordinate System: WGS 1984 UTM Zone 37N

This map is provided for illustrative purposes only. Its content is not warranted to be error-free and does not imply endorsement or acceptance by the OSCE SMM.

© OSCE SMM 2019 Use, copy, reproduction, transmission, broadcasting, sale, license, or exploitation not permitted without OSCE prior written authorization.

Created: 02/03/2021

In Donetsk region, the SMM recorded 150 ceasefire violations, including 127 undetermined explosions, the majority of which occurred at northerly directions of Shyrokyne (government-controlled, 100km south of Donetsk), including 71 explosions, and at westerly directions and on the north-western edge of Olenivka (non-government-controlled, 23km south-west of Donetsk) (see below). In the [previous 24 hours](#), the Mission recorded nine ceasefire violations, five of which occurred at northerly directions of Shyrokyne.

In Luhansk region, the SMM recorded no ceasefire violations. In the [previous 24 hours](#), the Mission recorded two ceasefire violations.

Following agreement reached at the meeting of the Trilateral Contact Group on 22 July 2020 regarding additional measures to strengthen the ceasefire, from 00:01 on 27 July 2020 until the end of the reporting period, the SMM has so far recorded at least 11,068 ceasefire violations in both Donetsk and Luhansk regions (including 3,740 explosions, 1,264 projectiles in flight, 107 muzzle flashes, 62 illumination flares and at least 5,895 bursts and shots).

Armed formations members denied the SMM passage at checkpoint near Olenivka, Donetsk region

On the morning of 1 March, at a checkpoint of the armed formations near Olenivka, a member of the armed formations asked the SMM to wait after the Mission refused to open the doors and trunks of three of its patrol vehicles for a visual inspection. Despite efforts to facilitate the patrol's crossing undertaken during the next hours, the vehicles were not allowed to pass. At 3:40 p.m., a member of the armed formations told the SMM that the checkpoint had been closed due to ceasefire violations in the area (while at the checkpoint between 3:15 and 3:43 p.m., the SMM heard 33 undetermined explosions near the checkpoint). At 3:43 p.m., after waiting for nearly five hours, unable to proceed, the SMM left the checkpoint and returned to non-government-controlled Donetsk city (see below and [SMM Spot Report 1/2021](#)).*

Disengagement areas near Stanytsia Luhanska, Zolote and Petrivske⁵

On 1 March, inside the **disengagement area near Stanytsia Luhanska** (government-controlled, 16km north-east of Luhansk), the SMM saw two members of the armed formations (wearing armbands with "JCCC" written on them) south of the repaired span of the Stanytsia Luhanska bridge (15km north-east of Luhansk).

On the morning of the same day, the SMM cameras at the parking lot south of and at the Stanytsia Luhanska bridge recorded a person (man, age unknown) pulling a stretcher with a coffin across the bridge towards government-controlled areas.

On 27 February, inside the **disengagement area near Zolote** (government-controlled, 60km west of Luhansk), an SMM mini-unmanned aerial vehicle (UAV) again spotted about 40 anti-tank mines in a field east of road T-1316, about 500m north of the area's southern edge, assessed as part of a larger minefield belonging to the armed formations (for previous observations in the area, see [SMM Daily Report of 6 November 2020](#)).

On 1 March, while positioned near the checkpoint of the armed formations south of the area, the SMM again saw five containers inside a fenced perimeter south of the area's southern edge,

⁵ Disengagement is foreseen in the Framework Decision of the Trilateral Contact Group relating to disengagement of forces and hardware of 21 September 2016.

on the southern edge of the road leading eastwards towards Zolote-5/Mykhailivka (non-government-controlled, 61km west of Luhansk).

The Mission also again saw another container, which was previously located about 30m north of the area's southern edge, on its southern edge.

Inside the area, the SMM again saw a container about 60–70m north of the other five and another about 350m north of the area's southern edge, both on the western edge of road T-1316. About 10–30m north of the former container, the Mission again saw six concrete blocks placed in three rows across both lanes of the same road.

On 1 March, while positioned near the same checkpoint of the armed formations, the Mission saw five members of the armed formations (wearing armbands with "JCCC" written on them), three of whom walked inside the area to about 350m north of its southern edge and then returned. The SMM also saw a man (age unknown) driving a white civilian car with one passenger (woman, age unknown) enter the area, drive north to the aforementioned location and return.

On 1 March, while positioned about 2km north of Petrivske (non-government-controlled, 41km south of Donetsk), the SMM saw three people in a field about 200m west-north-west of the north-eastern corner of the **disengagement area near Petrivske**. On the same day, while positioned on the north-western edge of Petrivske, the Mission also observed two visibly armed men (in their forties and fifties) in military-style clothing walking on road C-051532 from the aforementioned location towards Petrivske.

Withdrawal of weapons

The Mission continued to monitor the withdrawal of weapons in implementation of the Memorandum and the Package of Measures and its Addendum.

In violation of withdrawal lines, the SMM observed six howitzers in a non-government-controlled training area in Donetsk region.

Beyond withdrawal lines but outside designated storage sites, the Mission observed 15 weapons (including three near residential houses and 12 at a railway station) in government-controlled areas of Donetsk and Luhansk regions, and 174 weapons in training areas in non-government-controlled areas of Donetsk and Luhansk regions (for further information, see the tables below).

Indications of military and military-type presence in the security zone⁶

The SMM saw armoured combat vehicles, including near residential houses, in government-controlled areas of Donetsk and Luhansk regions (for further information, see the table below).

Anti-tank mines near Petrivske, Donetsk region, and Donetskyi and Orikhove, Luhansk region

⁶ The hardware mentioned in this section is not proscribed by the provisions of the Minsk agreements on the withdrawal of weapons.

On 25 February, in a field about 1.7km north of Petrivske and about 170m east of road C-051532 between Styla (non-government-controlled, 34km south of Donetsk) and Petrivske, an SMM mini-UAV [again](#) spotted a transparent plastic bag filled with about 20 anti-personnel mines (PMN-2), assessed as belonging to the armed formations, lying on the ground.

On 26 February, an SMM mini-UAV again spotted 20 anti-tank mines laid across a local road about 1.2km west-north-west of Donetsk (non-government-controlled, 49km west of Luhansk), assessed as belonging to the armed formations (for previous observations in the area, see [SMM Daily Report of 5 August 2020](#)).

The same UAV again spotted at least 150 anti-tank mines laid in a field about 2km south of Orikhove (government-controlled, 57km north-west of Luhansk), assessed as belonging to the Ukrainian Armed Forces (for previous observations in the area, see [SMM Daily Report of 4 February 2020](#)).

On 27 February, in a field about 1.5km north of Petrivske and about 20m east of road C-051532, an SMM mini-UAV again spotted a probable anti-tank mine (TM-62), assessed as belonging to the armed formations, next to a mine hazard sign lying on the ground (for previous observations in the area, see [SMM Daily Report of 31 December 2019](#)).

SMM facilitation of maintenance and operation of critical civilian infrastructure

The Mission continued to facilitate the operation of the Donetsk Filtration Station (15km north of Donetsk).

It also facilitated and monitored adherence to localized ceasefires to enable inspection and maintenance of power lines near non-government-controlled Pryshyb (34km north-west of Luhansk) and Zolote-5/Mykhailivka, and of sewage treatment infrastructure near a government-controlled area of Dolomitne (53km north-east of Donetsk).

Situation at entry-exit checkpoints and corresponding checkpoints

In Donetsk region, on the morning and in the early afternoon of 1 March, the SMM noted that the entry-exit checkpoint (EECP) near Novotroitske (government-controlled, 36km south-west of Donetsk) and the corresponding checkpoint of the armed formations near Olenivka were open, and saw civilian traffic passing through in both directions. At 3:40 p.m., a member of the armed formations told the SMM that the checkpoint had been closed due to ceasefire violations in the area (see above). On the same day, the Mission also saw that the checkpoint of the armed formations near Kreminets (non-government-controlled, 16km south-west of Donetsk) was closed.

In Luhansk region, the Mission noted that the EECP near Stanytsia Luhanska was open, with people queueing to travel towards government-controlled areas and in the opposite direction. The Mission observed a golf cart operating between the repaired span of the Stanytsia Luhanska bridge and the EECP.

The SMM also noted that the EECPs near Zolote and Shchastia (government-controlled, 20km north of Luhansk) were open but did not observe any people passing through, and that the corresponding checkpoint of the armed formations south of the disengagement area near Zolote was closed.

While positioned near the EECF near Shchastia and near the corresponding checkpoint of the armed formations 3km south-east of the bridge in Shchastia, the SMM saw for the first time 11 trucks bearing the logo of an international humanitarian organization arrive from a northerly direction, cross towards non-government-controlled areas and drive in a southerly direction towards Luhansk city (non-government-controlled).

Border areas outside government control

While at a border crossing point near Izvaryne (52km south-east of Luhansk), the Mission observed five covered cargo trucks and five people (two women and three men, mixed ages) entering Ukraine. During the same time, it also observed five people (three women and two men, mixed ages) exiting Ukraine. After about one minute, a member of the armed formations told the Mission to leave the area.*

The Mission continued monitoring in Lviv, Kherson, Ivano-Frankivsk, Odessa, Kharkiv, Dnipro, Chernivtsi and Kyiv.

***Restrictions of the SMM's freedom of movement or other impediments to fulfilment of its mandate**

The SMM's monitoring and freedom of movement are restricted by security hazards and threats, including risks posed by mines, unexploded ordnance (UXO) and other impediments – which vary from day to day. The SMM's mandate provides for safe and secure access throughout Ukraine. All signatories of the Minsk agreements have agreed on the need for this safe and secure access, that restriction of the SMM's freedom of movement constitutes a violation, and on the need for rapid response to these violations. They have also agreed that the Joint Centre for Control and Co-ordination (JCCC) should contribute to such response and co-ordinate mine clearance. Nonetheless, the armed formations in parts of Donetsk and Luhansk regions frequently deny the SMM access to areas adjacent to Ukraine's border outside control of the government (for example, see below). The SMM's operations in Donetsk and Luhansk regions remain restricted following [the fatal incident of 23 April 2017 near Pryshyb](#); these restrictions continued to limit the Mission's observations.

Denials:

- At a checkpoint of the armed formations near Olenivka (non-government-controlled, 23km, south-west of Donetsk), members of the armed formations denied the SMM passage towards government-controlled areas after the Mission refused to open its vehicle doors and trunks for a visual inspection. After nearly five hours of waiting, unable to proceed, the SMM returned to non-government-controlled Donetsk city (see above and [SMM Spot Report 1/2021](#)). While at the checkpoint, the Mission saw civilian traffic passing through in both directions.
- At a border crossing point near Izvaryne (non-government-controlled, 52km south-east of Luhansk), a member of the armed formations told the SMM to leave the area, citing “orders from superiors”.

Regular restrictions related to disengagement areas and mines/UXO:

- The sides continued to deny the SMM full access, as well as the ability to travel certain roads previously identified as important for effective monitoring by the Mission and for

civilians' movement, through failure to conduct comprehensive clearance of mines, UXO and other obstacles.

Other impediments:⁷

- On 1 March, SMM mini-UAVs experienced GPS signal interference, assessed as caused by probable jamming, on six occasions: thrice while flying over areas near Kashtanove (non-government-controlled, 13km north of Donetsk), twice over areas near Petrivske (non-government-controlled, 41km south of Donetsk) and once over the disengagement area near Petrivske.

⁷ For cases of probable jamming and jamming mentioned in this section, the interference could have originated from anywhere within the radius of kilometres from the UAVs' positions.

Table of weapons
Weapons in violation of withdrawal lines

Date	No. of weapons	Type of weapon	Location	Source of observation
Non-government-controlled areas				
23/2/2021	6	Towed howitzer (D-30 <i>Lyagushka</i> , 122mm)	In a training area near Ternove (57km east of Donetsk)	Aerial imagery

Weapons beyond withdrawal lines but outside designated storage sites

Date	No. of weapons	Type of weapon	Location	Source of observation
Government-controlled areas				
28/2/2021	3	Surface-to-air missile system (9K35, <i>Strela-10</i>)	Near a residential area in Andriivka (61km south of Donetsk)	Mini-UAV
1/3/2021	8	Self-propelled howitzer (2S19 <i>Msta-S</i> , 152mm)	At a railway station in Rubizhne (84km north-west of Luhansk)	Patrol
	4	Towed howitzer (D-44, 85mm)		
Non-government-controlled areas				
23/2/2021	21	Tank (type undetermined)	In a training area near Myrne (28km south-west of Luhansk), where imagery also revealed the presence of 56 armoured combat vehicles ⁸	Aerial imagery
	11	Self-propelled howitzer/mortar (type undetermined)		
	10	Towed howitzer/mortar (type undetermined)		
	16	Tank (type undetermined)	In a training area near Ternove (57km east of Donetsk), where imagery also revealed the presence of an armoured combat vehicle	
	32		In a training area near Kruhlyk (31km south-west of Luhansk)	
	12			
	20	Self-propelled howitzer/mortar (type undetermined)	In a training area near Miusynsk (62km south-west of Luhansk), where imagery also revealed the presence of 46 armoured combat vehicles	
	7	Surface-to-air missile system (type undetermined)		
	25	Towed howitzer/mortar (type undetermined)		
20	Tank (type undetermined)	In a training area near Buhaivka (37km south-west of Luhansk), imagery also revealed the presence of 63 armoured combat vehicles		

Other weapons⁹

Date	No. of weapons	Type of weapon	Location	Source of observation
Non-government-controlled areas				
23/2/2021	3	Multiple launch rocket system (type undetermined)	In a training area near Miusynsk (62km south-west of Luhansk)	Aerial imagery

⁸ The armoured combat vehicles mentioned in this table are not proscribed by the provisions of the Minsk agreements on the withdrawal of weapons.

⁹ The SMM was unable to assess whether these weapons were in violation of withdrawal lines in the absence of information on their calibre.

	14	Self-propelled howitzer/mortar (type undetermined)	In a training area near Buhaivka (37km south-west of Luhansk)	
	12	Towed howitzer/mortar (type undetermined)		

Table of military and military-type presence in the security zone¹⁰

Date	No.	Type	Location	Source of observation
Government-controlled areas				
25/2/2021	1	Anti-aircraft gun (ZU-23, 23mm)	Near a residential area of Stanytsia Luhanska (16km north-east of Luhansk)	Mini-UAV
26/2/2021	1	Infantry fighting vehicle (BMP variant)	Near Novotoshkovske (53km west of Luhansk)	
	3	Probable infantry fighting vehicle (BMP-1)	Near Orikhove (57km north-west of Luhansk)	
	1	Armoured personnel carrier (MT-LB variant)		
27/2/2021	2	Armoured personnel carrier (probable BTR-80)	Near Pyshevyk (84km south of Donetsk)	
1/3/2021	1	Armoured personnel carrier (BTR-70)	Near Novobakhmutivka (28km north of Donetsk)	Patrol
	1	Infantry fighting vehicle (BMP-2)	Near Yurivka (35km north of Donetsk)	
	1	Infantry fighting vehicle (BTR-4, <i>Bucephalus</i>)	In a residential area of Zolote-2/Karbonit (62km west of Luhansk)	

¹⁰ The hardware mentioned in this section is not proscribed by the provisions of the Minsk agreements on the withdrawal of weapons.

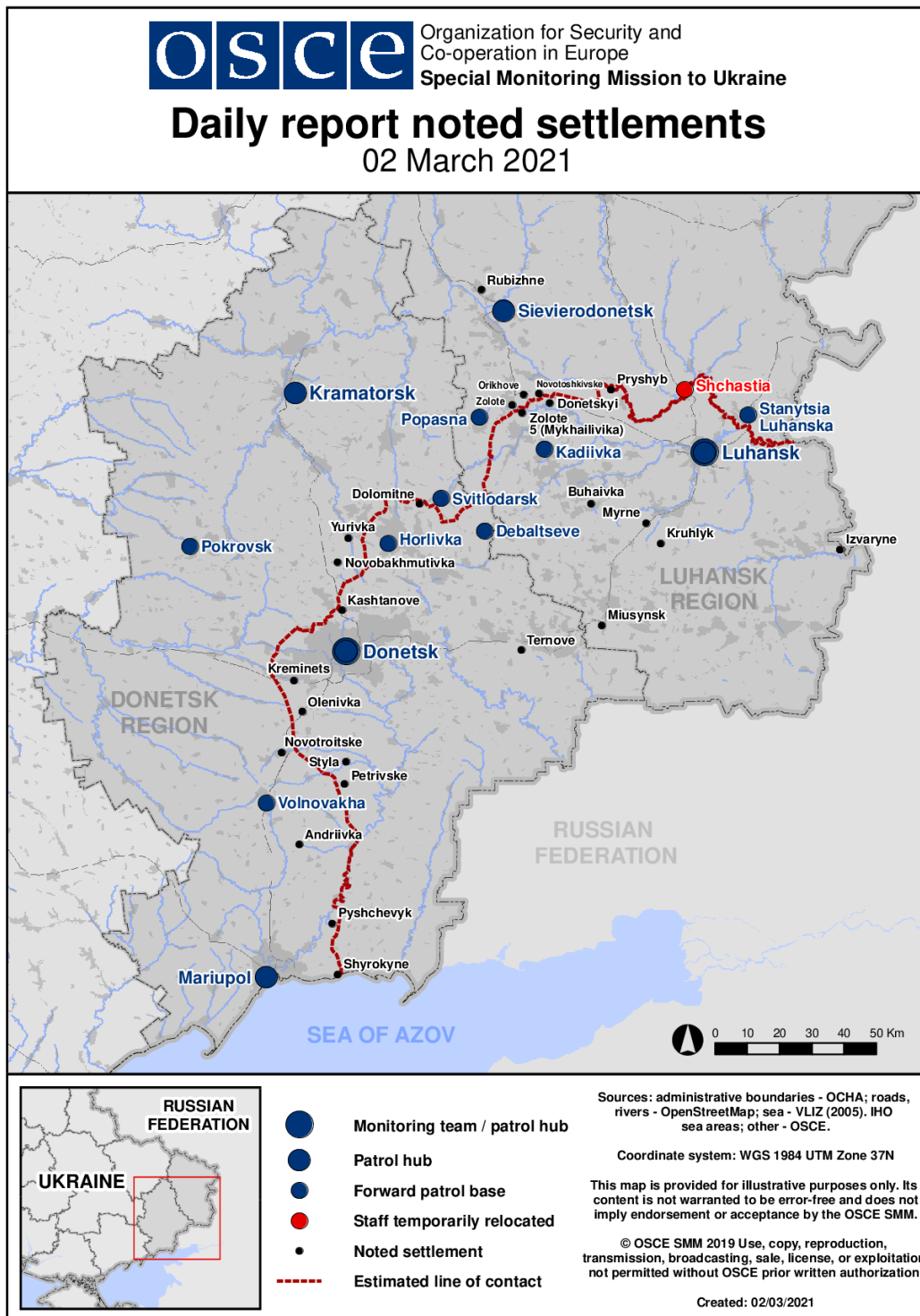
Table of ceasefire violations as of 1 March 2021¹¹

SMM position	Event location	Means	No.	Observation	Description	Weapon	Date, time
SMM camera 1.5km NE of Hnutove (government-controlled, 90km S of Donetsk)	2-4km E	Recorded	3	Projectile	NNW to SSE	N/K	28-Feb, 23:16
	2-4km E	Recorded	6	Projectile	SSW to NNE	N/K	28-Feb, 23:16
	2-4km E	Recorded	1	Projectile	NNW to SSE	N/K	28-Feb, 23:17
	2-4km E	Recorded	1	Projectile	SW to NE	N/K	28-Feb, 23:17
	3-5km E	Recorded	1	Explosion	Undetermined	N/K	28-Feb, 23:17
	2-4km E	Recorded	1	Projectile	SW to NE	N/K	28-Feb, 23:18
	2-4km E	Recorded	1	Explosion	Outgoing	N/K	28-Feb, 23:19
	2-4km E	Recorded	1	Projectile	NW to SE (subsequent to previous event)	N/K	28-Feb, 23:19
	1-3km ESE	Recorded	2	Explosion	Undetermined	N/K	28-Feb, 23:32
	5-7km E	Recorded	3	Explosion	Undetermined	N/K	28-Feb, 23:33
	1-3km ESE	Recorded	1	Explosion	Undetermined	N/K	28-Feb, 23:33
	5-7km E	Recorded	1	Explosion	Undetermined	N/K	28-Feb, 23:34
	1-3km ESE	Recorded	1	Explosion	Undetermined	N/K	28-Feb, 23:34
	5-7km E	Recorded	1	Muzzle flash		N/K	28-Feb, 23:35
	1-3km ESE	Recorded	1	Explosion	Undetermined	N/K	28-Feb, 23:35
	5-7km E	Recorded	2	Explosion	Undetermined	N/K	28-Feb, 23:36
	1-3km ESE	Recorded	2	Explosion	Undetermined	N/K	28-Feb, 23:36
	3-5km E	Recorded	1	Explosion	Undetermined	N/K	28-Feb, 23:37
5-7km ESE	Recorded	1	Explosion	Undetermined	N/K	28-Feb, 23:47	
SMM camera at entry-exit checkpoint in Hnutove (government-controlled, 90km S of Donetsk)	1-3km E	Recorded	8	Projectile	S to N	N/K	28-Feb, 23:54
SMM camera at entry-exit checkpoint in Marinka (government-controlled, 23km SW of Donetsk)	1-3km NNE	Recorded	1	Projectile	SW to NE	N/K	28-Feb, 23:05
SMM camera 1km SW of Shyrokyne (government-controlled, 100km S of Donetsk)	4-6km N	Recorded	1	Explosion	Undetermined	N/K	28-Feb, 23:19
	4-6km N	Recorded	2	Explosion	Undetermined	N/K	28-Feb, 23:22
	4-6km N	Recorded	1	Explosion	Undetermined	N/K	28-Feb, 23:23
	4-6km N	Recorded	1	Explosion	Undetermined	N/K	28-Feb, 23:25
	4-6km N	Recorded	3	Explosion	Undetermined	N/K	28-Feb, 23:26
	4-6km N	Recorded	1	Explosion	Undetermined	N/K	28-Feb, 23:27
	4-6km N	Recorded	3	Explosion	Undetermined	N/K	28-Feb, 23:28
	4-6km N	Recorded	3	Explosion	Undetermined	N/K	28-Feb, 23:29
	4-6km N	Recorded	2	Explosion	Undetermined	N/K	28-Feb, 23:30
4-6km N	Recorded	1	Explosion	Undetermined	N/K	28-Feb, 23:31	

¹¹ The table only includes ceasefire violations directly observed by SMM patrols or recorded by the SMM cameras, and it may include those also assessed to be live-fire exercises, controlled detonations, etc. Details provided – in terms of distance, direction, weapons-type, etc. – are based on assessments provided by monitors on the ground and technical monitoring officers, and are not always necessarily precise. When information is not known (indicated with an “N/K”), the SMM was unable to ascertain such information due to distance, weather conditions technical limitations and/or other considerations. Ceasefire violations recorded by more than one patrol/camera and assessed to be the same are entered only once.

	4-6km N	Recorded	1	Explosion	Undetermined	N/K	28-Feb, 23:32
	4-6km N	Recorded	5	Explosion	Undetermined	N/K	28-Feb, 23:33
	4-6km N	Recorded	2	Explosion	Undetermined	N/K	28-Feb, 23:34
	4-6km N	Recorded	7	Explosion	Undetermined	N/K	28-Feb, 23:36
	4-6km N	Recorded	5	Explosion	Undetermined	N/K	28-Feb, 23:37
	4-6km N	Recorded	3	Explosion	Undetermined	N/K	28-Feb, 23:38
	4-6km N	Recorded	3	Explosion	Undetermined	N/K	28-Feb, 23:39
	4-6km N	Recorded	2	Explosion	Undetermined	N/K	28-Feb, 23:40
	4-6km N	Recorded	2	Explosion	Undetermined	N/K	28-Feb, 23:41
	4-6km N	Recorded	1	Explosion	Undetermined	N/K	28-Feb, 23:43
	4-6km N	Recorded	1	Explosion	Undetermined	N/K	28-Feb, 23:45
	4-6km N	Recorded	1	Explosion	Undetermined	N/K	28-Feb, 23:46
	2-4km NNE	Recorded	1	Explosion	Undetermined	N/K	28-Feb, 23:47
	4-6km NNW	Recorded	1	Explosion	Undetermined	N/K	28-Feb, 23:48
	4-6km N	Recorded	1	Explosion	Undetermined	N/K	28-Feb, 23:48
	2-4km NNE	Recorded	2	Explosion	Undetermined	N/K	28-Feb, 23:48
	4-6km N	Recorded	2	Explosion	Undetermined	N/K	28-Feb, 23:49
	4-6km N	Recorded	2	Explosion	Undetermined	N/K	28-Feb, 23:50
	4-6km N	Recorded	2	Explosion	Undetermined	N/K	28-Feb, 23:52
	4-6km N	Recorded	3	Explosion	Undetermined	N/K	28-Feb, 23:56
	4-6km NNW	Recorded	1	Explosion	Undetermined	N/K	1-Mar, 00:04
	4-6km NNW	Recorded	2	Explosion	Undetermined	N/K	1-Mar, 00:05
	4-6km NNW	Recorded	1	Explosion	Undetermined	N/K	1-Mar, 00:07
	4-6km N	Recorded	1	Explosion	Undetermined	N/K	1-Mar, 00:09
	4-6km NNW	Recorded	1	Explosion	Undetermined	N/K	1-Mar, 00:18
About 2km WSW of Zalizne (formerly Artemove, government-controlled, 42km NE of Donetsk)	1-2km ESE	Heard	2	Explosion	Undetermined	N/K	1-Mar, 12:18
	1-2km ESE	Heard	2	Explosion	Undetermined	N/K	1-Mar, 12:27
About 1.5km SSW of Olenivka (non-government-controlled, 23km SW of Donetsk)	4-5km NW	Heard	3	Explosion	Undetermined	N/K	1-Mar, 15:15-15:19
	3-5km NW	Heard	1	Explosion	Undetermined	N/K	1-Mar, 15:20
	2-3km W	Heard	6	Explosion	Undetermined	N/K	1-Mar, 15:21-15:30
	2-3km NW	Heard	2	Explosion	Undetermined	N/K	1-Mar, 15:21-15:25
	2-3km N	Heard	10	Explosion	Undetermined	N/K	1-Mar, 15:28-15:39
	2-3km W	Heard	6	Explosion	Undetermined	N/K	1-Mar, 15:34-15:39
	2-3km W	Heard	2	Explosion	Undetermined	N/K	1-Mar, 15:41-15:42
	2-3km N	Heard	3	Explosion	Undetermined	N/K	1-Mar, 15:41-15:43
About 1km SW of Olenivka (non-government-controlled, 23km SW of Donetsk)	2-3km WNW	Heard	3	Explosion	Undetermined	N/K	1-Mar, 15:48-15:58

Map of Donetsk and Luhansk regions¹²



¹² The SMM is deployed to ten locations throughout Ukraine – Kherson, Odessa, Lviv, Ivano-Frankivsk, Kharkiv, Donetsk, Dnipro, Chernivtsi, Luhansk and Kyiv – as per Permanent Council Decision 1117 of 21 March 2014. This map of eastern Ukraine is meant for illustrative purposes and indicates locations mentioned in the report, as well as those where the SMM has offices (monitoring teams, patrol hubs and forward patrol bases) in Donetsk and Luhansk regions. (In red: a forward patrol base from which SMM staff have temporarily relocated based on recommendations of security experts from participating States, as well as SMM security considerations. The SMM uses the premises during daylight hours and also patrols in this settlement during daylight hours).