

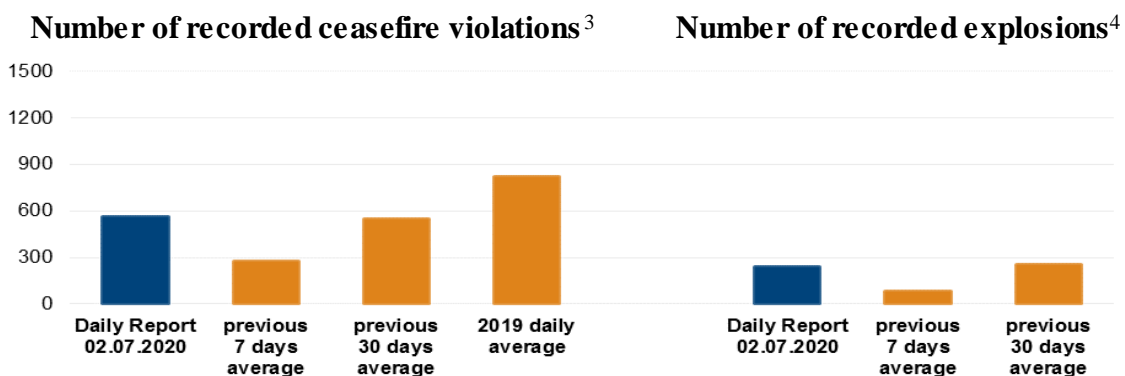
Daily Report 156/2020

2 July 2020¹

Summary

- Compared with the previous reporting period, the SMM recorded more ceasefire violations in Donetsk region and fewer in Luhansk region.
- The Mission saw damage to the SMM cameras near the Oktiabr mine caused by the detonation of an undetermined projectile.
- Members of the armed formations continued to deny the Mission passage at checkpoints along official crossing routes in Donetsk and Luhansk regions.*
- The Mission continued monitoring all three disengagement areas: It observed people inside former positions of the armed formations inside the disengagement area near Zolote and recorded ceasefire violations inside the disengagement area near Petrivske.
- The SMM saw civilians queuing to travel towards government- and non-government-controlled areas at the entry-exit checkpoint in Stanytsia Luhanska, as well as to travel towards government-controlled areas at the checkpoint of the armed formations near Stanytsia Luhanska bridge.
- The SMM's freedom of movement continued to be restricted, including at a checkpoint near Krasnohorivka, where a member of the Ukrainian Armed Forces personnel had his rifle pointed at the SMM.*

Ceasefire violations²



Map of recorded ceasefire violations

¹ Based on information from the Monitoring Teams as of 19:30, 1 July 2020. All times are in Eastern European Summer Time.

² For a complete breakdown of ceasefire violations, please see the annexed table. During the reporting period, the SMM cameras in Shyrokyne, Petrivske and Krasnohorivka were non-operational. The SMM cameras near Oktiabr mine stopped being operational after the detonation of an undetermined projectile recorded at 19:10hrs on 30 June 2020.

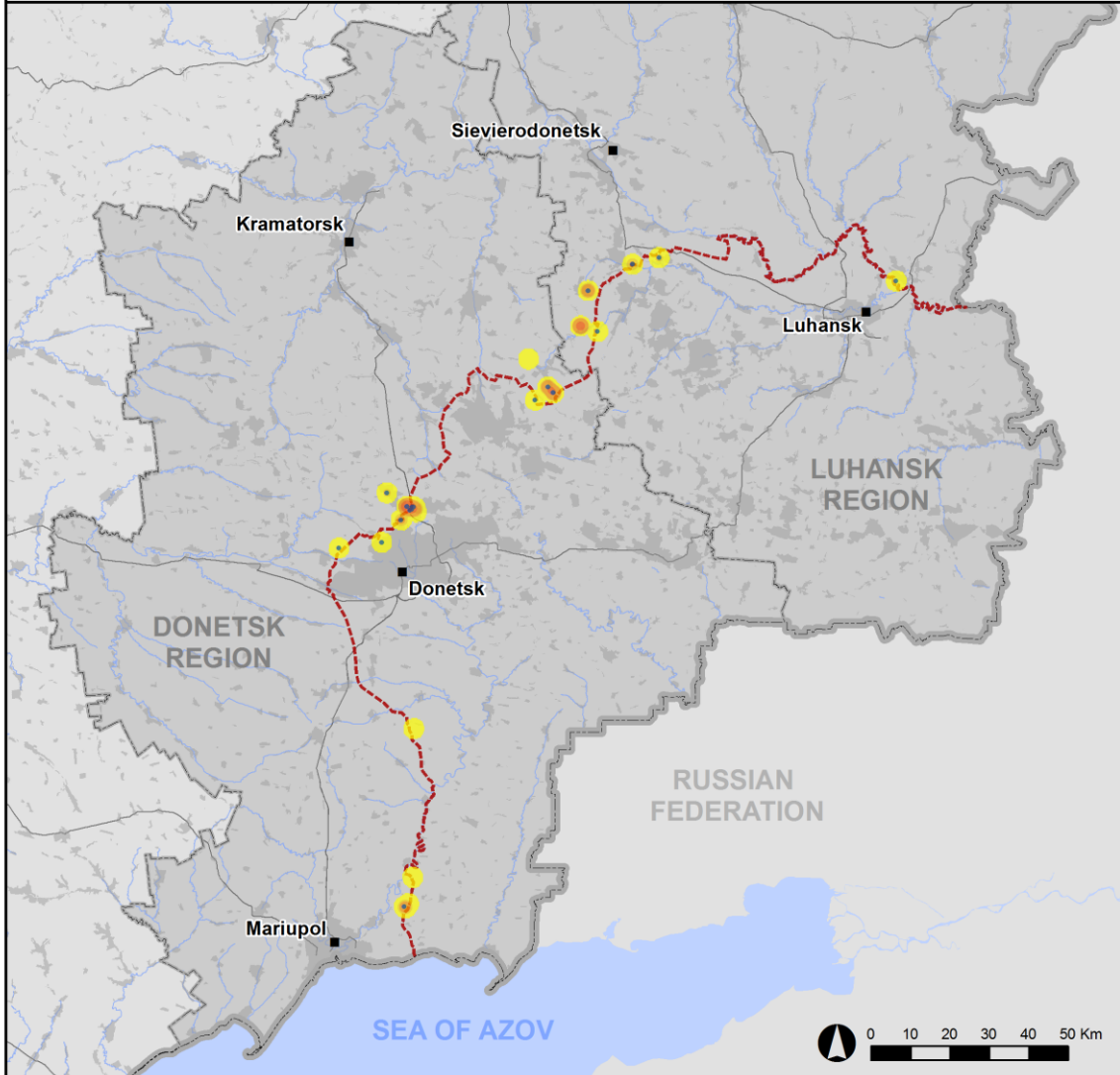
³ Including explosions.

⁴ Including from unidentified weapons.

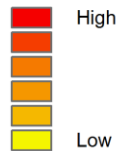


Organization for Security and
Co-operation in Europe
Special Monitoring Mission to Ukraine

Ceasefire violations observed by the SMM 1 July 2020



Ceasefire violation concentration



- Explosion
- Settlement
- Estimated line of contact

Sources: Administrative Boundaries - OCHA; Roads, Rivers - OpenStreetMap; Sea - VLIZ (2005). IHO Sea Areas; Other - OSCE.

Coordinate System: WGS 1984 UTM Zone 37N

This map is provided for illustrative purposes only. Its content is not warranted to be error-free and does not imply endorsement or acceptance by the OSCE SMM.

© OSCE SMM 2019 Use, copy, reproduction, transmission, broadcasting, sale, license, or exploitation not permitted without OSCE prior written authorization.

Created: 02/07/2020

In Donetsk region, the Mission recorded more ceasefire violations, including more explosions (about 220), compared with the [previous reporting period](#) (about 55 explosions). The majority of ceasefire violations were recorded at westerly directions of the Donetsk Filtration Station (DFS) (15km north of Donetsk) (see below) and in areas south-east and south of Svitlodarsk (government-controlled, 57km north-east of Donetsk).

In Luhansk region, the Mission recorded fewer ceasefire violations, including fewer explosions (17), compared with the [previous reporting period](#) (about 105 explosions). The majority of ceasefire violations, including the majority of explosions, were recorded at south-easterly directions of Novozvanivka (government-controlled, 70km west of Luhansk) and south-easterly directions of Popasna (government-controlled, 69km west of Luhansk).

SMM cameras at the Oktiabr mine damaged

At 19:10 on 30 June, the SMM lost the video feed from its two daylight cameras located on top of a 50m-high concrete tower at the Oktiabr mine, about 1km east of the contact line, about 1km south-west of Vesele (non-government-controlled, 9km north-west of Donetsk). On 1 July, at the camera site, the Mission saw damage to one camera, a camera mast and cables, assessed as caused by the detonation in the immediate proximity of the camera site of an undetermined projectile fired from a south-westerly direction (for more information, see [SMM Spot Report 1 July 2020](#)).

Members of the armed formations continued to deny the SMM passage at checkpoints along the contact line

Members of the armed formations continued to deny the SMM passage at checkpoints along official crossing routes. These restrictions constitute an impediment to the implementation of the Mission's mandate.⁵

In Donetsk region, at a checkpoint near Horlivka (non-government-controlled, 39km north-east of Donetsk), a member of the armed formations (one visibly armed) [again](#) denied the SMM passage towards non-government-controlled areas, citing lack of permission from those in control. The SMM [continued](#) to observe the presence of a metal barrier and spikes laid across the road, and of a mine hazard sign.

In Luhansk region, at a checkpoint south of the Stanytsia Luhanska bridge (15km north-east of Luhansk), a member of the armed formations [again](#) denied the Mission passage towards non-government-controlled areas, referring to restrictions due to COVID-19.

Disengagement areas near Stanytsia Luhanska, Zolote and Petrivske⁶

On the night of 30 June-1 July, the SMM camera at the Prince Ihor Monument south-east of Stanytsia Luhanska bridge recorded an undetermined explosion at an assessed range of

⁵ The Mission began facing repeated denials when attempting to cross into non-government-controlled areas at checkpoints of the armed formations in Donetsk region on 21 March and Luhansk region on 23 March. For more information, see SMM Daily and Spot Reports.

⁶ Disengagement is foreseen in the Framework Decision of the Trilateral Contact Group relating to disengagement of forces and hardware of 21 September 2016.

3-5km north-west, assessed as outside the **disengagement area near Stanytsia Luhanska** (government-controlled, 16km north-east of Luhansk) but within 5km of its periphery.

During the day on 1 July, inside the disengagement area, the SMM saw four members of the armed formations (wearing armbands with “JCCC” written on them) near their checkpoint south of the Stanytsia Luhanska bridge.

On the evening of 30 June, inside the **disengagement area near Zolote** (government-controlled, 60km west of Luhansk), an SMM long-range unmanned aerial vehicle (UAV) spotted three people within former positions of the armed formations about 650m south of the area’s north-eastern corner.

On the night of 30 June-1 July, the SMM camera near Zolote recorded an impact, an undetermined explosion, 11 projectiles and three muzzle flashes, all at an assessed range of 3-5km east, assessed as outside the disengagement area but within 5km of its periphery.

On 1 July, the Mission saw seven members of the armed formations (wearing armbands with “JCCC” written on them) close to the southern edge of the disengagement area, three of whom were walking along road T-1316 inside the area up to about 350m north of its southern edge.

On the night of 30 June-1 July, the SMM camera in Bohdanivka (government-controlled, 41km south-west of Donetsk) recorded two projectiles at an assessed range of 3-4km east-south-east, assessed as inside the **disengagement area near Petrivske** (non-government-controlled, 41km south of Donetsk).

On 1 July, while positioned in Novohnativka (government-controlled, 40km south of Donetsk), near the disengagement area close to Petrivske, the SMM observed a calm situation.

Withdrawal of weapons

The SMM continued to monitor the withdrawal of weapons in implementation of the Memorandum and the Package of Measures and its Addendum.

The Mission saw a weapon in violation of withdrawal lines in a government-controlled area of Luhansk region and 12 weapons beyond withdrawal lines but outside designated storage sites in a government-controlled area of Donetsk region (for further details, see the tables below).

Indications of military and military-type presence inside the security zone⁷

The SMM observed armoured combat vehicles in government-controlled areas of Luhansk region, some of which were within residential areas (for further details, see the table below).

On 30 June, about 3km north-west of Lohvynove (non-government-controlled, 59km north-east of Donetsk), on road E-40, an SMM long-range UAV spotted seven people

⁷ The hardware mentioned in this section is not proscribed by the provisions of the Minsk agreements on the withdrawal of weapons.

assessed as members of the armed formations, four of whom were walking south while carrying a stretcher with a person on it, away from positions of the armed formations located about 100m north. Shortly thereafter, a car arrived at high speed, and the person on the stretcher was helped into the car, which then drove south-east towards Lohvynove.

Near Keramik (government-controlled, 28km north-west of Donetsk), the SMM saw for the first time a temporary checkpoint of the National Guard of Ukraine controlling traffic.

SMM facilitation of repairs to and maintenance and operation of critical civilian infrastructure, and of demining activities

The SMM facilitated and monitored adherence to localised ceasefires to enable the assessment of water pipes near Kamianka (government-controlled, 20km north of Donetsk) and repairs to water infrastructure in Novotoshkivske (government-controlled, 53km west of Luhansk) and near Pankivka (non-government-controlled, 16km north of Luhansk), as well as vegetation clearance, inspection and maintenance of railway tracks near Vilkhove (government-controlled, 22km north-east of Luhansk) and demining activities near government-controlled Heivka (27km north-west of Luhansk), Orikhove (57km north-west of Luhansk) and Hirske (63km west of Luhansk).

The SMM also facilitated and monitored adherence to localised ceasefires to enable repairs to power lines near Staromykhailivka (non-government-controlled, 15km west of Donetsk), between non-government-controlled Slovianoserbsk (28km north-west of Luhansk) and Krasnyi Lyman (30km north-west of Luhansk), and between government-controlled Novozvanivka (70km west of Luhansk) and Troitske (69km west of Luhansk). While positioned in Krasnohorivka (government-controlled, 21km west of Donetsk) to monitor the ceasefire to enable the repair of power lines near Staromykhailivka, the Mission heard an undetermined explosion at an assessed range of 3-4km from its position. While in the area between Novozvanivka and Troitske, the SMM heard 95 shots of small-arms fire at an assessed range of 2-3km south-south-east of its position.

The Mission continued to facilitate the operation of the DFS. While positioned at three locations near the DFS to facilitate a localised ceasefire, the SMM heard 76 undetermined explosions as well as shots and bursts of small arms and heavy-machine-gun fire, all assessed as within a 5km radius of the station.

Border areas outside government control

On 24 June, in a forested area about 2.8km north-north-east of Katerynivka (non-government-controlled, 79km south-east of Donetsk), aerial imagery available to the SMM revealed the presence of at least ten trucks and vehicles parked about 450m west of the international border with the Russian Federation, in an area where there are no official border crossing points.

Situation of civilians and measures taken at entry-exit checkpoints and corresponding checkpoints amid COVID-19 outbreak

In Donetsk region, the SMM saw that the entry-exit checkpoints (EECP) near Marinka (government-controlled, 23km south-west of Donetsk) and near Maiorsk (government-controlled, 45km north-east of Donetsk), and the checkpoint of the armed formations near

Horlivka were closed. It saw that the EECP near Hnutove (government-controlled, 90km south of Donetsk) was operational but that there was no traffic in either direction.

Between 7:00 and 16:00, the SMM cameras at the parking lot south of the Stanytsia Luhanska bridge and north of the new span of the bridge recorded about 500 pedestrians (mixed genders and ages) walking towards government-controlled areas and about 500 pedestrians (mixed genders and ages) walking towards non-government-controlled areas.

In Luhansk region, the SMM noted that the EECP in Stanytsia Luhanska remained operational. While at the EECP at about 10:25 and 13:15, the Mission saw a total of 65 pedestrians (mixed genders and ages) queuing to travel towards government-controlled areas and 18 pedestrians (mixed genders and ages) queuing to travel in the opposite direction.

While near the checkpoint of the armed formations south of Stanytsia Luhanska bridge between 10:14 and 10:52, the SMM saw five pedestrians (mixed genders and ages) queuing to travel towards government-controlled areas and no people queuing in the opposite direction.

The Mission continued monitoring in Kherson, Odessa, Lviv, Ivano-Frankivsk, Kharkiv, Dnipro, Chernivtsi and Kyiv.

***Restrictions of the SMM's freedom of movement or other impediments to fulfilment of its mandate**

The SMM's monitoring and freedom of movement are restricted by security hazards and threats, including risks posed by mines and unexploded ordnance (UXO) and other impediments – which vary from day to day. The SMM's mandate provides for safe and secure access throughout Ukraine. All signatories of the Package of Measures have agreed on the need for this safe and secure access, that restriction of the SMM's freedom of movement constitutes a violation, and on the need for rapid response to these violations. They have also agreed that the Joint Centre for Control and Co-ordination (JCCC) should contribute to such response and co-ordinate mine clearance. Nonetheless, the armed formations in parts of Donetsk and Luhansk regions frequently deny the SMM access to areas adjacent to Ukraine's border outside control of the Government (for example, see [SMM Daily Report 29 June 2020](#)). The SMM's operations in Donetsk and Luhansk regions remain restricted following [the fatal incident of 23 April 2017 near Pryshyb](#); these restrictions continued to limit the Mission's observations.

Denial of access:

- At a checkpoint south of the Stanytsia Luhanska bridge (15km north-east of Luhansk), a member of the armed formations [again](#) denied the Mission passage towards non-government-controlled areas, referring to restrictions due to COVID-19.
- At a checkpoint near Horlivka (non-government-controlled, 39km north-east of Donetsk), a member of the armed formations (one of them visibly armed) [again](#) denied the SMM passage towards non-government-controlled areas, citing a lack of permission from those in control. The SMM also [continued](#) to observe the presence of a metal barrier and spikes laid across the road, and of a mine hazard sign.
- At a checkpoint near Krasnohorivka (government-controlled, 21km west of Donetsk), two Ukrainian Armed Forces personnel (one with his rifle pointed at the SMM) told the Mission to leave the area, referring to the presence of mines.

Regular restrictions related to disengagement areas and mines/UXO:

- The sides continued to deny the SMM full access, as well as the ability to travel certain roads previously identified as important for effective monitoring by the Mission and for civilians' movement, through failure to conduct comprehensive clearance of mines, UXO and other obstacles.

Other impediments:

- An SMM mini-UAV experienced GPS signal interference, assessed as caused by probable jamming, on three occasions while flying over areas near Starohnativka (government-controlled, 51km south of Donetsk).⁸
- An SMM mini-UAV experienced GPS signal interference, assessed as caused by probable jamming, on three occasions while flying over areas near Yasynuvata (non-government-controlled, 16km north-east of Donetsk).

⁸ The interference could have originated from anywhere within the radius of kilometres of the UAV's position.

Table of weapons

Weapons in violation of the withdrawal lines

Date	No. of weapons	Type of weapon	Location	Source of observation
Government-controlled areas				
01/07/2020	1	Surface-to-air missile system (9K35 <i>Strela-10</i>)	Near residential houses in Troitske (69km west of Luhansk)	Patrol

Weapons beyond withdrawal lines but outside designated storage sites

Date	No. of weapons	Type of weapon	Location	Source of observation
Government-controlled areas				
30/06/2020	9	Tank (type undetermined)	Near Pidhorodne (73km north of Donetsk)	Long-range UAV
	3	Surface-to-air missile system (9K33 <i>Osa</i>)		

Table of military and military-type presence in the security zone⁹

Date	No.	Type	Location	Source of observation
Government-controlled areas				
30/06/2020	1	Probable armoured personnel carrier (BTR variant)	In a residential area of Orikhove-Donetske (44km north-west of Luhansk)	Long-range UAV
	1	Armoured reconnaissance vehicle (BRDM-2)		
	2	Armoured combat vehicle	Near Lobacheve (17km north-west of Luhansk)	
01/07/2020	1	Anti-aircraft gun (ZU-23, 23mm)	Near residential houses in Troitske (69km west of Luhansk)	Patrol

⁹ The hardware mentioned in this section is not proscribed by the provisions of the Minsk agreements on the withdrawal of weapons.

Table of ceasefire violations as of 1 July 2020¹⁰

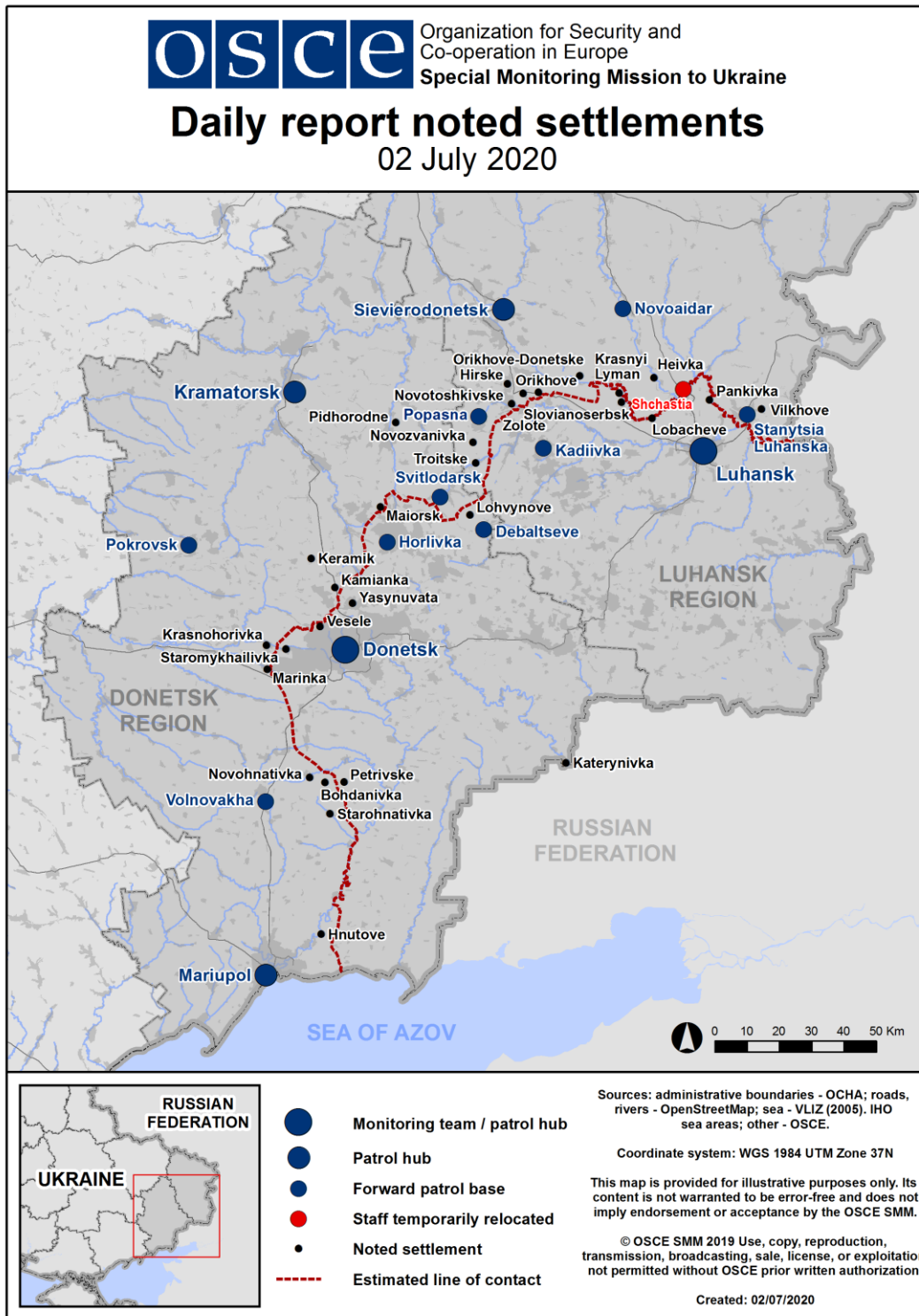
SMM position	Event location	Means	No.	Observation	Description	Weapon	Date, time
SMM camera 2km E of Bohdanivka (government-controlled, 41km SW of Donetsk)	3-4km ESE	Recorded	2	Projectile	N to S (assessed as inside the disengagement area near Petrivske)	N/K	1-Jul, 00:48
SMM camera in Chermalyk (government-controlled, 77km S of Donetsk)	3-5km SSE	Recorded	1	Muzzle flash		N/K	30-Jun, 22:59
	3-5km SSE	Recorded	1	Projectile	NE to SW	N/K	30-Jun, 23:50
	3-5km SSE	Recorded	1	Projectile	SSE to NNW	N/K	30-Jun, 23:51
SMM camera at Donetsk Filtration Station (15km N of Donetsk)	600-800m S	Recorded	5	Explosion	Undetermined	N/K	30-Jun, 21:13
	600-800m SSE	Recorded	1	Explosion	Undetermined	N/K	30-Jun, 21:13
	0.5-1km SSW	Recorded	15	Projectile	ESE to WNW (also recorded by the SMM cameras in Avdiivka)	N/K	30-Jun, 21:44
	0.5-1km S	Recorded	4	Projectile	NW to SE (also recorded by the SMM cameras in Avdiivka)	N/K	30-Jun, 22:38
SMM camera 1.5km NE of Hnutove (government-controlled, 90km S of Donetsk)	3-4km SE	Recorded	12	Projectile	NW to SE	N/K	30-Jun, 22:24
	2-4km SE	Recorded	1	Projectile	SW to NE	N/K	30-Jun, 23:29
	2-4km SE	Recorded	1	Projectile	SW to NE	N/K	30-Jun, 23:30
	2-4km SE	Recorded	5	Projectile	SW to NE	N/K	30-Jun, 23:31
	2-4km SE	Recorded	2	Projectile	SW to NE	N/K	30-Jun, 23:31
	2-4km SE	Recorded	2	Explosion	Impact (subsequent to previous event)	N/K	30-Jun, 23:31
	3-4km ESE	Recorded	4	Projectile	NW to SE	N/K	30-Jun, 23:55
	2-4km SE	Recorded	1	Projectile	SW to NE	N/K	1-Jul, 03:06
	2-4km SE	Recorded	1	Projectile	SW to NE	N/K	1-Jul, 03:07
	2-4km SE	Recorded	2	Projectile	SW to NE	N/K	1-Jul, 03:08
SMM camera in Svitlodarsk (government-controlled, 57km NE of Donetsk)	3-6km NNW	Recorded	2	Projectile	NNE to SSW	N/K	30-Jun, 22:55
About 1km NW of the railway station in Yasyuvata (non-government-controlled, 16km NE of Donetsk)	1-2km WSW	Heard	2	Shot		Small arms	1-Jul, 10:00
	1-2km WSW	Heard	2	Burst		Small arms	1-Jul, 10:06
	1-2km WSW	Heard	6	Burst		Small arms	1-Jul, 11:39-11:42
	2-4km WSW	Heard	5	Explosion	Undetermined	N/K	1-Jul, 11:39-

¹⁰ The table only includes ceasefire violations directly observed by the SMM patrols or recorded by the SMM cameras and it may include those also assessed to be live-fire exercises, controlled detonations, etc. Details provided – in terms of distance, direction, weapons-type, etc. – are based on assessments provided by monitors on the ground and technical monitoring officers, and are not always necessarily precise. When information is not known (indicated with an “N/K”), the SMM was unable to ascertain such information due to distance, weather conditions technical limitations and/or other considerations. Ceasefire violations recorded by more than one patrol/camera and assessed to be the same are entered only once.

							11:42
	2-3km WSW	Heard	30	Shot		Small arms	1-Jul, 13:56-13:58
	2-3km WSW	Heard	2	Burst		Small arms	1-Jul, 13:56-13:58
	2-3km WSW	Heard	1	Explosion	Undetermined	N/K	1-Jul, 13:56-13:58
	1-2km WSW	Heard	16	Burst		Small arms	1-Jul, 13:38-13:39
Railway station in Yasynuvata (non-government-controlled, 16km NE of Donetsk)	1-3km WSW	Heard	10	Burst		Small arms	1-Jul, 12:27
	3km W	Heard	1	Explosion	Undetermined	N/K	1-Jul, 09:27
	3km W	Heard	2	Explosion	Undetermined	N/K	1-Jul, 09:41-09:45
About 500m NE of Kamianka (government-controlled, 20km N of Donetsk)	3km W	Heard	2	Explosion	Undetermined	N/K	1-Jul, 11:25
	5-6km S	Heard	40	Burst		HMG	1-Jul, 08:45-08:47
	5-6km S	Heard	15	Explosion	Undetermined	N/K	1-Jul, 08:56
	5-6km S	Heard	30	Burst		HMG	1-Jul, 08:53-09:03
	5-6km S	Heard	45	Explosion	Undetermined	N/K	1-Jul, 08:53-09:03
	5-6km S	Heard	3	Explosion	Undetermined	N/K	1-Jul, 09:38
	5-6km WSW	Heard	3	Explosion	Undetermined	N/K	1-Jul, 09:38
	5-6km WSW	Heard	6	Explosion	Undetermined	N/K	1-Jul, 09:59-10:08
SE part of Avdiivka (government-controlled, 17km N of Donetsk)	5-6km S	Heard	6	Explosion	Undetermined	N/K	1-Jul, 10:28
	5-6km S	Heard	1	Explosion	Undetermined	N/K	1-Jul, 12:20
E part of Krasnohorivka (government-controlled, 21km W of Donetsk)	3-4km S	Heard	12	Explosion	Undetermined	N/K	1-Jul, 08:56
	3-4km S	Heard	7	Explosion	Undetermined	N/K	1-Jul, 08:57-09:02
	3-4km NE	Heard	1	Explosion	Undetermined	N/K	1-Jul, 11:10
Svitlodarsk (government-controlled, 57km NE of Donetsk)	4-5km SE	Heard	25	Explosion	Undetermined	N/K	30-Jun, 18:56-19:01
	4-5km SE	Heard	4	Burst		HMG	30-Jun, 19:00
	4-5km SE	Heard	12	Explosion	Undetermined	N/K	30-Jun, 19:03-19:10
	6-7km S	Heard	4	Explosion	Undetermined	N/K	30-Jun, 19:05
	4-5km SE	Heard	6	Burst		HMG	30-Jun, 19:07
	6-7km SE	Heard	24	Explosion	Undetermined	N/K	30-Jun, 19:15-19:25
	6-7km SE	Heard	6	Burst		HMG	30-Jun, 19:23
	6-7km SE	Heard	17	Explosion	Undetermined	N/K	30-Jun, 19:30-19:45
	6-7km SE	Heard	21	Explosion	Undetermined	N/K	30-Jun, 19:45-20:00
SMM camera at Prince Ihor Monument SE of Stanytsia Luhanska bridge (15km NE of Luhansk)	3-5km NW	Recorded	1	Explosion	Assessed as outside the disengagement area	N/K	30-Jun, 23:56
SMM camera in	3-5km E	Recorded	2	Projectile	SW to NE (assessed	N/K	1-Jul, 00:08

Zolote (government- controlled, 60km W of Luhansk)					as outside the disengagement area)		
	3-5km E	Recorded	1	Explosion	Undetermined (assessed as outside the disengagement area)	N/K	1-Jul, 00:08
	3-5km E	Recorded	1	Projectile	SW to NE (assessed as outside the disengagement area)	N/K	1-Jul, 00:08
	3-5km E	Recorded	1	Explosion	Impact (subsequent to previous event, assessed as outside the disengagement area)	N/K	1-Jul, 00:08
	3-5km E	Recorded	4	Projectile	SW to NE (assessed as outside the disengagement area)	N/K	1-Jul, 00:09
	3-5km E	Recorded	2	Muzzle flash	Assessed as outside the disengagement area	N/K	1-Jul, 01:09
	3-5km E	Recorded	1	Projectile	WNW to ESE (assessed as outside the disengagement area)	N/K	1-Jul, 01:09
	3-5km E	Recorded	1	Muzzle flash	Assessed as outside the disengagement area	N/K	1-Jul, 01:16
	3-5km E	Recorded	2	Projectile	NNW to SSE (assessed as outside the disengagement area)	N/K	1-Jul, 01:16
	3-5km E	Recorded	1	Projectile	NNW to SSE (assessed as outside the disengagement area)	N/K	1-Jul, 01:20
N edge of Popasna (government- controlled, 69km W of Luhansk)	3-5km SSE	Heard	5	Explosion	Undetermined	N/K	30-Jun, 19:05-19:10
	3-5km SSE	Heard	30	Burst		HMG	30-Jun, 19:50-20:05
	3-5km SSE	Heard	5	Explosion	Undetermined	N/K	30-Jun, 19:50-20:05
	3-5km SSE	Heard	2	Explosion	Undetermined	N/K	30-Jun, 21:05-21:06
NW edge of Troitske (government- controlled, 69km W of Luhansk)	5-7km E	Heard	1	Explosion	Undetermined	N/K	1-Jul, 09:50- 09:51
2km S of Novozvanivka (government controlled, 70km W of Luhansk)	2-3km SSE	Heard	95	Shot		Small arms	1-Jul, 10:04- 10:40
1.5km SW of Berezivske (non- government- controlled, 53km NW of Luhansk)	5-7km NE	Heard	1	Explosion	Undetermined	N/K	1-Jul, 13:32- 13:54
	5-7km NE	Heard	8	Burst		HMG	1-Jul, 13:32- 13:54

Map of Donetsk and Luhansk regions¹¹



¹¹ The SMM is deployed to ten locations throughout Ukraine – Kherson, Odessa, Lviv, Ivano-Frankivsk, Kharkiv, Donetsk, Dnipro, Chernivtsi, Luhansk and Kyiv – as per Permanent Council Decision 1117 of 21 March 2014. This map of eastern Ukraine is meant for illustrative purposes and indicates locations mentioned in the report, as well as those where the SMM has offices (monitoring teams, patrol hubs, and forward patrol bases) in Donetsk and Luhansk regions. (In red: a forward patrol base from which SMM staff has temporarily relocated based on recommendations of security experts from participating States as well as SMM security considerations. The SMM uses the premises during daylight hours and patrols in this settlement during daylight hours, as well).