



# Daily Report 153/2020

29 June 2020<sup>1</sup>

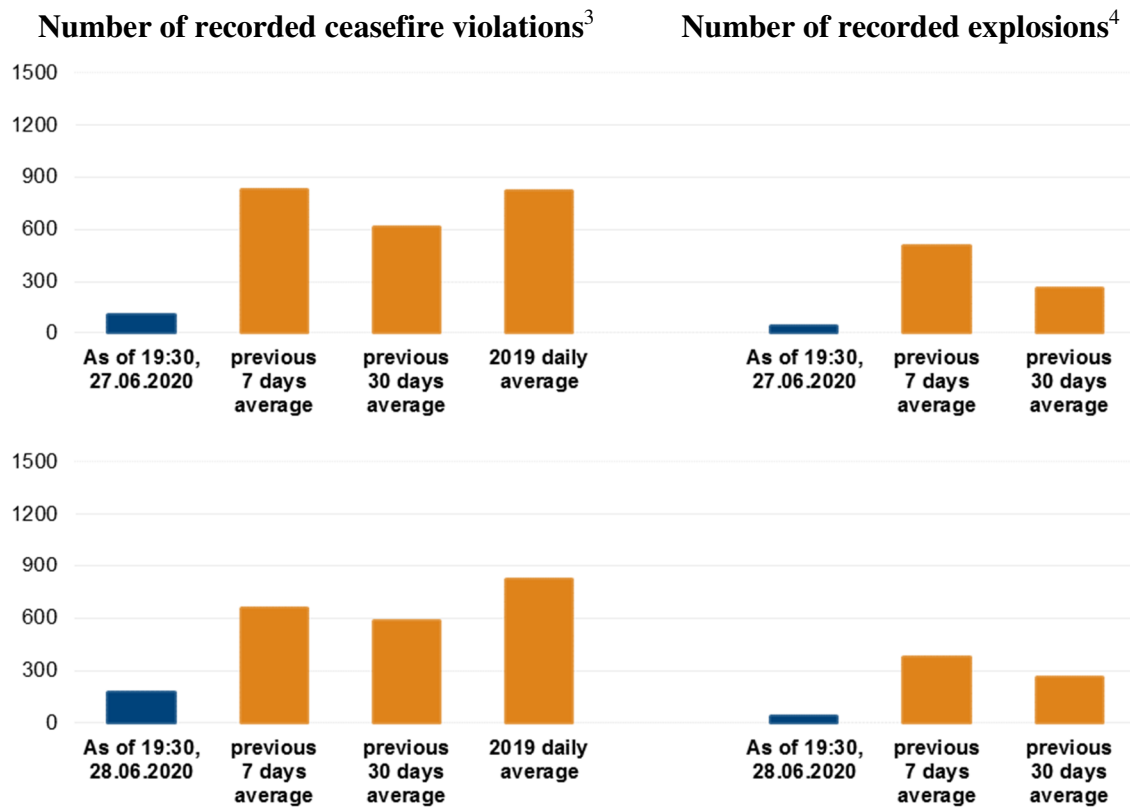
## Summary

- Compared with the previous reporting period, between the evenings of 26 and 27 June, the SMM recorded fewer ceasefire violations in both Donetsk and Luhansk regions.
- Compared with the previous 24 hours, between the evenings of 27 and 28 June, the Mission recorded more ceasefire violations in both Donetsk and Luhansk regions.
- The SMM saw shrapnel damage to a functional school in Donetsk city.
- Members of the armed formations continued to deny the Mission passage at checkpoints along official crossing routes in Donetsk and Luhansk regions.\*
- The Mission continued monitoring all three disengagement areas: it observed people inside the disengagement areas near Zolote and Petrivske.
- The SMM saw civilians travelling towards government- and non-government-controlled areas through the entry-exit checkpoint (EECP) in Stanytsia Luhanska and saw civilians travelling towards government-controlled areas through the EECP near Novotroitske and the checkpoint of the armed formations near Olenivka.
- The SMM's freedom of movement continued to be restricted, including close to a border crossing point near non-government-controlled Dovzhanske, Luhansk region.\*

---

<sup>1</sup> Based on information from the Monitoring Teams as of 19:30, 28 June 2020. All times are in Eastern European Summer Time.

**Ceasefire violations<sup>2</sup>**



<sup>2</sup> For a complete breakdown of ceasefire violations, please see the annexed table. The SMM cameras near Shyrokyne and in Petrivske and Krasnohorivka remained non-operational.

<sup>3</sup> Including explosions.

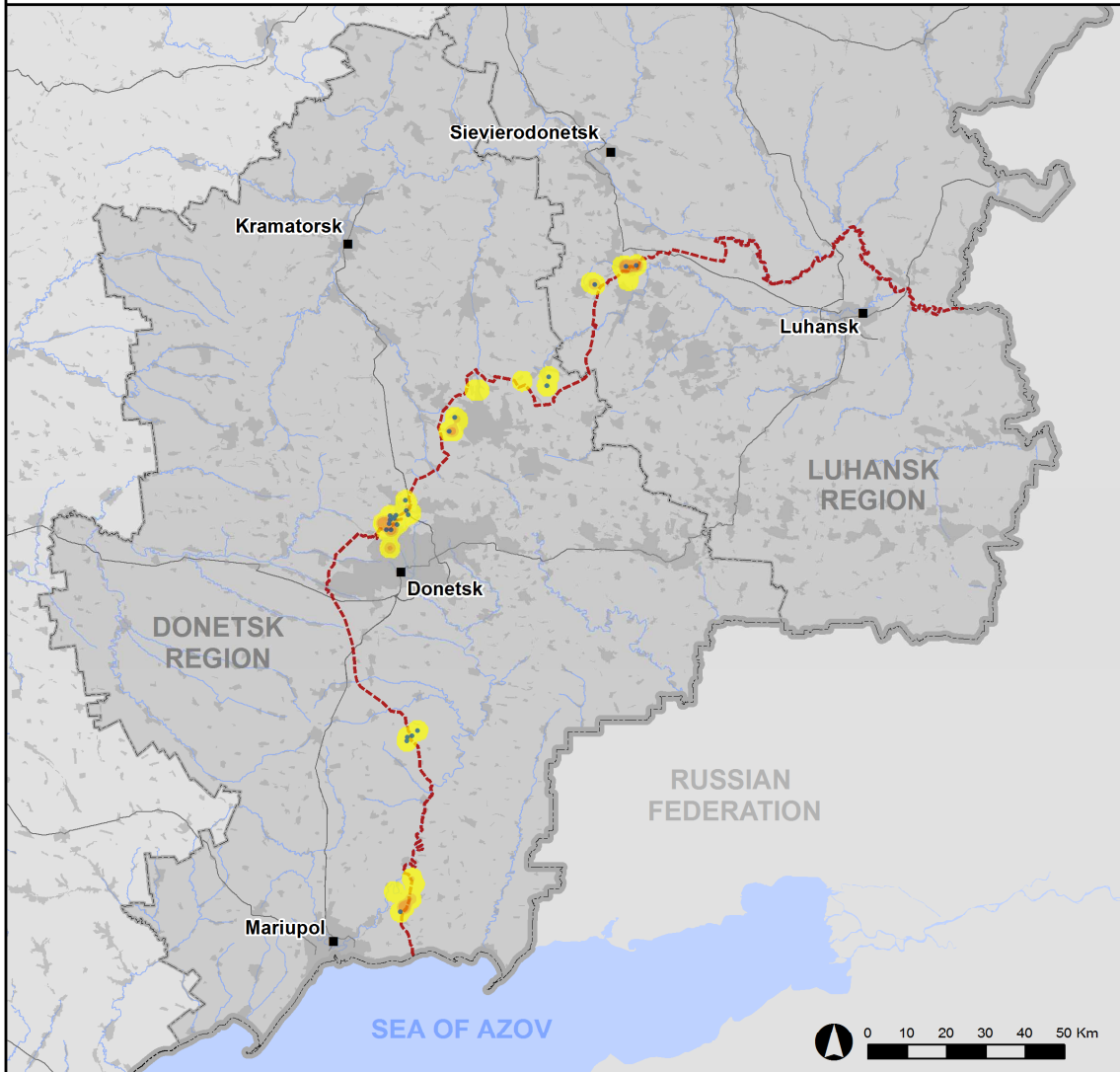
<sup>4</sup> Including from unidentified weapons.

### Map of recorded ceasefire violations

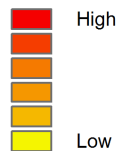


Organization for Security and  
Co-operation in Europe  
Special Monitoring Mission to Ukraine

## Ceasefire violations observed by the SMM 27-28 June 2020



#### Ceasefire violation concentration



- Explosion
- Settlement
- ..... Estimated line of contact

Sources: Administrative Boundaries - OCHA; Roads, Rivers - OpenStreetMap; Sea - VLIZ (2005). IHO Sea Areas; Other - OSCE.

Coordinate System: WGS 1984 UTM Zone 37N

This map is provided for illustrative purposes only. Its content is not warranted to be error-free and does not imply endorsement or acceptance by the OSCE SMM.

© OSCE SMM 2019 Use, copy, reproduction, transmission, broadcasting, sale, license, or exploitation not permitted without OSCE prior written authorization.

Created: 29/06/2020

In Donetsk region, between the evenings of 26 and 27 June, the SMM recorded fewer ceasefire violations, including, however, more explosions (about 40), compared with the [previous reporting period](#) (25). The majority of ceasefire violations, including the majority of explosions, were recorded at westerly directions of Horlivka (non-government-controlled, 39km north-east of Donetsk), at northerly directions of non-government-controlled Donetsk city and at north-easterly and south-westerly directions of Avdiivka (government-controlled, 17km north of Donetsk).

Between the evenings of 27 and 28 June, the Mission recorded more ceasefire violations, including, however, fewer explosions (ten), compared with the previous 24 hours. The majority of ceasefire violations were recorded at northerly directions of Donetsk city and at easterly and southerly directions of Hnutove (government-controlled, 90km south of Donetsk).

In Luhansk region, between the evenings of 26 and 27 June, the SMM recorded fewer ceasefire violations and no explosions, compared with the [previous reporting period](#) (about 160 explosions). All ceasefire violations were recorded at northerly directions of the disengagement area near Zolote (government-controlled, 60km west of Luhansk) (see below).

Between the evenings of 27 and 28 June, the Mission recorded more ceasefire violations, including more explosions (about 30), compared with the previous 24 hours. The majority of ceasefire violations were recorded in areas east of Popasna (government-controlled, 69km west of Luhansk) and north-east of the disengagement area near Zolote (see below).

### **Shrapnel damage to school in Donetsk city**

On 28 June, the SMM followed up on reports of damage to secondary school no. 116 (functional but temporarily closed due to COVID-19) at 1 Samarska Street in the Trudivski area of Donetsk city's Petrovskyi district.

The SMM saw signs of an impact explosion in a tree about 10m west of the school building's western corner and shrapnel damage to its south-west facing side including three windows, as well as an asphalted yard about 10m west of the building. The Mission assessed the damage as caused by a round from an undetermined weapon fired from a westerly direction. Two interlocutors (women in their forties and fifties) told the Mission that on the evening of 27 June a loud explosion had occurred near the school building.

### **Members of the armed formations continued to deny the SMM passage at checkpoints along the contact line**

Members of the armed formations continued to deny the SMM passage at checkpoints along official crossing routes. These restrictions constitute an impediment to the implementation of the Mission's mandate.<sup>5</sup>

In Donetsk region, on 27 June, at a checkpoint near Horlivka, members of the armed formations denied the SMM passage twice – once towards government-controlled areas

---

<sup>5</sup> The Mission began facing repeated denials when attempting to cross into non-government-controlled areas at checkpoints of the armed formations in Donetsk region on 21 March and Luhansk region on 23 March. For more information, see SMM Daily and Spot Reports.

and once towards non-government-controlled areas, citing a lack of permission from those in control. The SMM [continued](#) to observe the presence of a metal barrier and spikes laid across the road, and of a mine hazard sign. On 28 June, at a checkpoint near Olenivka (non-government-controlled, 23km south-west of Donetsk), members of the armed formations denied the SMM passage twice – once towards government-controlled areas, citing a lack of permission from those in control, and once towards non-government-controlled areas, referring to the closure of the checkpoint.\*

In Luhansk region, on 27 June, at a checkpoint south of the Stanytsia Luhanska bridge (15km north-east of Luhansk), two members of the armed formations [again](#) denied the SMM passage towards non-government-controlled areas. On 28 June, a member of the armed formations [again](#) denied the Mission passage towards government-controlled areas. On both occasions, members of the armed formations stated that the restrictions were due to COVID-19 and, on 27 June, they also cited a lack of permission from those in control.\*

### **Disengagement areas near Stanytsia Luhanska, Zolote and Petrivske<sup>6</sup>**

On 27 and 28 June, inside the **disengagement area near Stanytsia Luhanska** (government-controlled, 16km north-east of Luhansk), the SMM saw members of the armed formations (wearing armbands with “JCCC” written on them) near the checkpoint south of the Stanytsia Luhanska bridge.

On the evening of 26 June, inside the **disengagement area near Zolote**, an SMM long-range unmanned aerial vehicle (UAV) spotted two people, one each inside former positions of the Ukrainian Armed Forces located about 40m and 60m south of its northern edge and about 1km and 1.6km east of road T-1316, respectively.

On the night of 26-27 June, the SMM camera in Zolote recorded 17 projectiles in flight at an assessed range of 1-6km east. On the night of 27-28 June, the same camera recorded an undetermined explosion, 28 projectiles and an illumination flare, all at an assessed range of 2-6km east, east-south-east and south-east. On the same night, the SMM camera in Popasna recorded an explosion assessed as an impact, 13 projectiles and a muzzle flash, all at an assessed range of 2-5km east-south-east. On 28 June, while positioned about 1km south of Zolote-5/Mykhailivka (non-government-controlled, 59km west of Luhansk), the Mission heard 25 undetermined explosions at an assessed range of 3-5km north-north-east. All of these ceasefire violations were assessed as outside the disengagement area but within 5km of its periphery.

On 27 and 28 June, the Mission saw members of the armed formations (wearing armbands with “JCCC” written on them) close to the southern edge of the disengagement area near Zolote. On both days, it saw two of them walking along road T-1316 inside the disengagement area up to about 350m north of its southern edge.

On the evening of 26 June, inside the **disengagement area near Petrivske** (non-government-controlled, 41km south of Donetsk), an SMM long-range UAV spotted a person inside a former position of the armed formations about 370m north-north-west of the area’s south-eastern corner.

---

<sup>6</sup> Disengagement is foreseen in the Framework Decision of the Trilateral Contact Group relating to disengagement of forces and hardware of 21 September 2016.

On 27 June, while positioned about 2km east of Bohdanivka (government-controlled, 41km south-west of Donetsk), the SMM recorded two undetermined explosions at an assessed range of 4-6km east-south-east and south-south-east. On the same day, while positioned about 1km north-west of Petrivske, the Mission heard an undetermined explosion at an assessed range of 3-5km south-south-west. All of these ceasefire violations were assessed as outside the disengagement area but within 5km of its periphery.

On 28 June, while positioned at two locations near the disengagement area, the SMM observed a calm situation.

### **Withdrawal of weapons**

The SMM continued to monitor the withdrawal of weapons in implementation of the Memorandum and the Package of Measures and its Addendum.

On 26 and 27 June, the Mission observed five weapons beyond withdrawal lines but outside of designated storage sites at railway stations in government-controlled areas of Donetsk region (for further details, see the table below).

### **Indications of military and military-type presence inside the security zone<sup>7</sup>**

The SMM observed armoured combat vehicles in government-controlled areas of Donetsk and Luhansk regions (for further details, see the table below).

On the evening of 26 June, in a field about 2.7km north-east of Novozvanivka (government-controlled, 70km west of Luhansk), an SMM long-range UAV spotted a light utility truck, a ground control station with two antennas and three people assessed as belonging to the Ukrainian Armed Forces. Nearby, the SMM UAV spotted a white fixed-wing, non-SMM mid-range UAV. Between 20:16 and 20:25, the non-SMM UAV was first spotted flying over the contact line, about 600m north-east of Novooleksandrivka (government-controlled, 65km west of Luhansk), then continuing for about 1km in an easterly direction over non-government-controlled areas and returning to the ground control station. Between 20:16 and 20:17, the SMM UAV recorded a total of about 150 rounds of tracer bullets being fired from an easterly direction, assessed as targeting the non-SMM UAV. At about 20:25, the SMM UAV recorded the non-SMM UAV landing and being dismantled.

On 26 June, in a field about 2km east-south-east of Memryk (government-controlled, 33km north-west of Donetsk), an SMM long-range UAV spotted a target acquisition radar system (1RL134, P-19, *Danube*).

On 27 June, while conducting a mini-UAV flight over the south-eastern outskirts of Popasna, the Mission saw a non-SMM UAV (quadcopter) flying north-west to south-east. The SMM immediately landed its UAV and left the area.

### **SMM facilitation of repairs to and maintenance and operation of critical civilian infrastructure, and of demining activities**

---

<sup>7</sup> The hardware mentioned in this section is not proscribed by the provisions of the Minsk agreements on the withdrawal of weapons.

The SMM facilitated and monitored adherence to localised ceasefires to enable vegetation clearance, inspection and maintenance of railway tracks near Vilkhove (government-controlled, 22km north-east of Luhansk) on 27 and 28 June, as well as to enable demining activities near Orikhove (government-controlled, 57km north-west of Luhansk) and Hirske (government-controlled, 63km west of Luhansk), and between Stepove (government-controlled, 30km north-east of Luhansk) and Nyzhnia Vilkhova (government-controlled, 27km north-east of Luhansk) on 27 June.

The Mission continued to facilitate the operation of the Donetsk Filtration Station (DFS) (15km north of Donetsk) on 27 and 28 June. While positioned at two locations near the DFS on 27 June, the SMM heard two undetermined explosions assessed as within a 5km radius of the station.

### **Border areas outside government control**

On 28 June, while at the border crossing point near Dovzhanske (84km south-east of Luhansk), the SMM saw a bus with about 30 passengers on board, as well as seven covered cargo trucks (one with Ukrainian licence plates and six with “LPR” plates) queuing to exit Ukraine. It saw no traffic in the opposite direction. After about 10 minutes, an armed member of the armed formations told the Mission to leave the area.\*

On the same day, while at the border crossing point near Novoborovytsi (79km south of Luhansk) for about 15 minutes, the SMM saw no cross-border traffic.

### **Measures taken at entry-exit checkpoints and corresponding checkpoints amid COVID-19 outbreak**

In Donetsk region, on 27 June, the SMM saw that the entry-exit checkpoint (EECP) near Novotroitske (government-controlled, 36km south-west of Donetsk) and the checkpoint of the armed formations near Olenivka were open. It also noted that the EECP near Maiorsk (government-controlled, 45km north-east of Donetsk) and the checkpoints of the armed formations near Horlivka and Kremynets (non-government-controlled, 16km south-west of Donetsk) were closed. On 28 June, the Mission saw that the EECP near Novotroitske was open and the checkpoint of the armed formations near Olenivka was closed.

On the evening of 26 June, near the checkpoint of the armed formations on highway H-20, south-south-west of Olenivka, an SMM long-range UAV spotted a bus, two cars and about 30 people standing and sitting along the northern lane of the road.

On 27 June, at the checkpoint of the armed formations in Olenivka, the SMM saw about 60 cars and about 170 pedestrians (mixed ages and genders) queuing to travel towards government-controlled areas. The Mission saw 11 vehicles and five pedestrians (mixed ages and genders) travelling towards government-controlled areas and no traffic in the opposite direction.

On the same day, at an armed formations mobile checkpoint about 1km north of the aforementioned checkpoint in Olenivka, the SMM saw 11 vehicles and about 50 pedestrians (mixed ages and genders) queuing to travel towards government-controlled areas.

On 28 June, near the checkpoint of the armed formations in Olenivka, the SMM was approached by about 25 people (mixed ages and genders) who said that they had been waiting since 27 June to cross the checkpoint and travel towards government-controlled areas but, on the morning of 28 June, had reportedly been informed by checkpoint personnel that the checkpoint was closed.

On 27 June, at the EECP near Novotroitske, the Mission saw eight cars and nine pedestrians (mixed ages and genders) travelling towards government-controlled areas and no traffic in the opposite direction.

Also on 27 June, while at a Ukrainian Armed Forces checkpoint near Berezove (government-controlled, 31km south-west of Donetsk), north of the EECP near Novotroitske, the Mission saw that two buses and 29 cars crossed the checkpoint travelling from non-government-controlled areas and saw three buses travelling in the opposite direction. On 28 June, while at the EECP near Novotroitske, the SMM saw seventeen people (mixed ages and genders) queuing to travel towards non-government-controlled areas.

In Luhansk region, between 07:00 and 18:30 on 27 June, the SMM cameras at the parking lot south of the Stanytsia Luhanska bridge and north of the new span of the bridge recorded a total of about 430 people (mixed ages and genders) walking towards government-controlled areas and about 385 people (mixed ages and genders) walking towards non-government-controlled areas.

On 27 June, at the EECP in Stanytsia Luhanska, the Mission saw a total of about 70 pedestrians (mixed ages and genders) queuing to travel towards government-controlled areas and 25 pedestrians (mixed ages and genders) queuing to travel in the opposite direction. On the same day, the SMM saw 85 people (mixed ages and genders) queuing near the checkpoint of the armed formations south of the bridge to complete medical checks and about 50 people (mixed ages and genders) queuing at a bus station about 2km south of the bridge.

On June 28, between 07:00 and 18:30, the SMM cameras at the parking lot south of the Stanytsia Luhanska bridge and north of the new span of the bridge recorded a total of about 494 people (mixed ages and genders) walking towards government-controlled areas and about 423 people (mixed ages and genders) walking towards non-government-controlled areas.

The same day, the Mission saw 14 pedestrians (mixed ages and genders) queuing to enter government-controlled areas and about 50 persons (mixed ages and genders) queuing to travel in the opposite direction. Later in the day, the SMM saw 25 pedestrians (mixed ages and genders) queuing to travel towards government-controlled areas and 30 pedestrians (mixed ages and genders) queuing to travel in the opposite direction.

The Mission continued monitoring in Kherson, Odessa, Lviv, Ivano-Frankivsk, Kharkiv, Dnipro, Chernivtsi and Kyiv.

#### **\*Restrictions of the SMM's freedom of movement or other impediments to fulfilment of its mandate**

*The SMM's monitoring and freedom of movement are restricted by security hazards and threats, including risks posed by mines and unexploded ordnance (UXO) and other impediments – which*



vary from day to day. The SMM's mandate provides for safe and secure access throughout Ukraine. All signatories of the Package of Measures have agreed on the need for this safe and secure access, that restriction of the SMM's freedom of movement constitutes a violation, and on the need for rapid response to these violations. They have also agreed that the Joint Centre for Control and Co-ordination (JCCC) should contribute to such response and co-ordinate mine clearance. Nonetheless, the armed formations in parts of Donetsk and Luhansk regions frequently deny the SMM access to areas adjacent to Ukraine's border outside control of the Government (for example, see below). The SMM's operations in Donetsk and Luhansk regions remain restricted following [the fatal incident of 23 April 2017 near Pryshyb](#); these restrictions continued to limit the Mission's observations.

#### Denial of access:

- On 27 June, at a checkpoint south of the Stanytsia Luhanska bridge (15km north-east of Luhansk), two members of the armed formations [again](#) denied the SMM passage towards non-government-controlled areas, and, on 28 June, a member of the armed formations [again](#) denied the Mission passage towards government-controlled areas. On both occasions, they referred to restrictions due to COVID-19 and additionally cited a lack of permission from those in control on 27 June.
- On 27 June, at a checkpoint near Horlivka (non-government-controlled, 39km north-east of Donetsk), members of the armed formations (one of them visibly armed) denied the SMM passage twice – once towards government-controlled areas and once towards non-government-controlled areas, citing a lack of permission from those in control. The SMM [continued](#) to observe the presence of a metal barrier and spikes laid across the road, and of a mine hazard sign.
- On 28 June, at a checkpoint near Olenivka (non-government-controlled, 23km south-west of Donetsk), members of the armed formations denied the SMM passage twice – once towards government-controlled areas, citing a lack of permission from those in control, and once towards non-government-controlled areas, referring to the closure of the checkpoint.
- On 28 June, while at a border crossing point near Dovzhanske (non-government-controlled, 84km south-east of Luhansk), a member of the armed formations asked the SMM to leave the area.\*

#### *Regular restrictions related to disengagement areas and mines/UXO:*

- The sides continued to deny the SMM full access, as well as the ability to travel certain roads previously identified as important for effective monitoring by the Mission and for civilians' movement, through failure to conduct comprehensive clearance of mines, UXO and other obstacles.

#### Other impediments:

- On 26 June, an SMM long-range UAV experienced GPS signal interference, assessed as caused by probable jamming, while flying over areas between government-controlled Krasne (65km north of Donetsk) and Verkhnotoretske (23km north-east of Donetsk).<sup>8</sup>

---

<sup>8</sup> The interference could have originated from anywhere within the radius of kilometres of the UAV's position.

- On 27 June, an SMM mini-UAV experienced signal interference, assessed as caused by probable jamming, while flying over areas near Novooleksandrivka (government-controlled, 65km west of Luhansk).<sup>9</sup>

---

<sup>9</sup> The interference could have originated from anywhere within the radius of kilometres of the UAV's position.

### Table of weapons

#### Beyond withdrawal lines but outside of designated storage sites

| Date                               | No. | Type  | Location  | Source of observation |
|------------------------------------|-----|---|---|-----------------------|
| <b>Government-controlled areas</b> |     |   |   |                       |
| 26/6/2020                          | 3   | Self-propelled anti-aircraft system (2K22 <i>Tunguska</i> )     | At a railway station in Bakhmut (formerly Artemivsk, 67km north of Donetsk)           | Long-range UAV        |
|                                    | 1   | Probable surface-to-air missile system (9K35 <i>Strela-10</i> ) |   |                       |
| 27/06/2020                         | 1   | Anti-tank gun (MT-12 <i>Rapira</i> , 100mm)                     | At a railway station in Pokrovsk (formerly Krasnoarmiisk, 55km north-west of Donetsk) | Patrol                |

### Table of military and military-type presence in the security zone<sup>10</sup>

| Date                               | No. | Type                                    | Location                                  | Source of observation |
|------------------------------------|-----|---|---|-----------------------|
| <b>Government-controlled areas</b> |     |   |   |                       |
| 26/6/2020                          | 3   | Armoured combat vehicle                 | Near Novozvanivka (70km west of Luhansk)  | Long-range UAV        |
|                                    | 3   | Infantry fighting vehicle (BMP variant) |   |                       |
|                                    | 1   | Infantry fighting vehicle (BMP variant) | Near Novohnativka (40km south of Donetsk) |                       |

<sup>10</sup> The hardware mentioned in this section is not proscribed by the provisions of the Minsk agreements on the withdrawal of weapons.

**Table of ceasefire violations as of 28 June 2020<sup>11</sup>**

| SMM position  | Event location | Means    | No. | Observation  | Description                                   | Weapon | Date, time    |
|---|----------------|----------|-----|--------------|---|--------|---------------|
| SMM camera in Avdiivka (government-controlled, 17km N of Donetsk)                     | 3-5km SSE      | Recorded | 1   | Projectile   | SSW to NNE                                    | N/K    | 26-Jun, 21:57 |
|   | 3-4km ESE      | Recorded | 2   | Projectile   | In vertical flight                            | N/K    | 26-Jun, 22:16 |
| SMM camera at Donetsk Filtration Station (15km N of Donetsk)                          | 2-4km SSW      | Recorded | 1   | Projectile   | In vertical flight                            | N/K    | 26-Jun, 22:20 |
|   | 1-3km SSW      | Recorded | 1   | Projectile   | W to E  | N/K    | 26-Jun, 23:37 |
| SMM camera 1.5km NE of Hnutove (government-controlled, 90km S of Donetsk)             | 3-5km SSE      | Recorded | 1   | Explosion    | Undetermined                                  | N/K    | 27-Jun, 00:51 |
|   | 2-4km ESE      | Recorded | 1   | Projectile   | NNE to SSW                                    | N/K    | 27-Jun, 01:03 |
|   | 2-4km ESE      | Recorded | 1   | Projectile   | NNE to SSW                                    | N/K    | 27-Jun, 02:22 |
| SMM camera at Oktiabr mine (non-government-controlled, 9km NW of Donetsk city centre) | 2-4km NE       | Recorded | 1   | Projectile   | NW to SE                                      | N/K    | 26-Jun, 22:06 |
|   | 2-4km NE       | Recorded | 2   | Projectile   | In vertical flight                            | N/K    | 26-Jun, 22:16 |
|   | 2-4km NE       | Recorded | 1   | Projectile   | In vertical flight                            | N/K    | 26-Jun, 22:20 |
|   | 4-6km NE       | Recorded | 1   | Explosion    | Undetermined                                  | N/K    | 26-Jun, 22:26 |
|   | 2-4km NE       | Recorded | 2   | Projectile   | WNW to ESE                                    | N/K    | 26-Jun, 22:29 |
|   | 2-4km NE       | Recorded | 2   | Projectile   | NW to SE                                      | N/K    | 26-Jun, 22:54 |
|   | 2-4km NE       | Recorded | 1   | Projectile   | NW to SE                                      | N/K    | 26-Jun, 22:58 |
|   | 2-4km NE       | Recorded | 2   | Projectile   | WNW to ESE                                    | N/K    | 26-Jun, 23:00 |
|   | 2-4km NE       | Recorded | 1   | Projectile   | WNW to ESE                                    | N/K    | 26-Jun, 23:24 |
|   | 4-6km NE       | Recorded | 1   | Explosion    | Undetermined                                  | N/K    | 26-Jun, 23:35 |
|   | 2-4km NE       | Recorded | 2   | Projectile   | WNW to ESE                                    | N/K    | 26-Jun, 23:37 |
|   | 2-4km NE       | Recorded | 1   | Muzzle flash |   | N/K    | 27-Jun, 00:25 |
|   | 2-4km NE       | Recorded | 1   | Projectile   | NW to SE (subsequent to the previous event)   | N/K    | 27-Jun, 00:25 |
|   | 2-4km NE       | Recorded | 1   | Muzzle flash |   | N/K    | 27-Jun, 00:38 |
|   | 2-4km NE       | Recorded | 1   | Projectile   | WNW to ESE (subsequent to the previous event) | N/K    | 27-Jun, 00:38 |

<sup>11</sup> The table only includes ceasefire violations directly observed by the SMM patrols or recorded by the SMM cameras and it may include those also assessed to be live-fire exercises, controlled detonations, etc. Details provided – in terms of distance, direction, weapons-type, etc. – are based on assessments provided by monitors on the ground and technical monitoring officers, and are not always necessarily precise. When information is not known (indicated with an “N/K”), the SMM was unable to ascertain such information due to distance, weather conditions technical limitations and/or other considerations. Ceasefire violations recorded by more than one patrol/camera and assessed to be the same are entered only once.

| SMM position  | Event location | Means         | No. | Observation | Description  | Weapon     | Date, time    |
|---|----------------|---------------|-----|-------------|--|------------|---------------|
|   | 2-4km NE       | Recorded      | 1   | Explosion   | Subsequent to the previous event, air burst                              | N/K        | 27-Jun, 00:38 |
|   | 2-4km NE       | Recorded      | 1   | Projectile  | NW to SE   | N/K        | 27-Jun, 01:20 |
|   | 2-4km NE       | Recorded      | 1   | Projectile  | WNW to ESE   | N/K        | 27-Jun, 01:59 |
|   | 2-4km NE       | Recorded      | 1   | Explosion   | Undetermined   | N/K        | 27-Jun, 02:02 |
|   | 2-4km NE       | Recorded      | 1   | Projectile  | WNW to ESE   | N/K        | 27-Jun, 02:22 |
| SMM camera in Svitlodarsk (government-controlled, 57km NE of Donetsk)                             | 2-4km WSW      | Recorded      | 1   | Projectile  | SE to NW   | N/K        | 27-Jun, 00:55 |
| About 1km NW of the railway station in Yasynuvata (non-government-controlled, 16km NE of Donetsk) | 2-5km WSW      | Heard and saw | 1   | Explosion   | Undetermined   | N/K        | 27-Jun, 09:19 |
| About 1km NW of Petrivske (non-government-controlled, 41km S of Donetsk)                          | 3-5km SSW      | Heard         | 1   | Explosion   | Undetermined (assessed as outside the disengagement area)                | N/K        | 27-Jun, 11:24 |
| About 2km E of Bohdanivka (government-controlled, 41km SW of Donetsk)                             | 4-6km SSE      | Heard         | 1   | Explosion   | Undetermined (assessed as outside the disengagement area near Petrivske) | N/K        | 27-Jun, 11:25 |
|   | 4-6km ESE      | Heard         | 1   | Explosion   | Undetermined (assessed as outside the disengagement area near Petrivske) | N/K        | 27-Jun, 13:25 |
| About 500m NE of Kamianka (government-controlled, 20km N of Donetsk)                              | 3-5km S        | Heard         | 1   | Explosion   | Undetermined   | N/K        | 27-Jun, 09:18 |
| SE part of Avdiivka (government-controlled, 17km N of Donetsk)                                    | 3-4km SW       | Heard         | 1   | Explosion   | Undetermined   | N/K        | 27-Jun, 09:05 |
|   | 2-4km SE       | Heard         | 1   | Explosion   | Undetermined   | N/K        | 27-Jun, 09:20 |
|   | 3-4km SSW      | Heard         | 1   | Explosion   | Undetermined   | N/K        | 27-Jun, 09:29 |
|   | 2-3km SSW      | Heard         | 1   | Explosion   | Undetermined   | N/K        | 27-Jun, 10:26 |
| SSE part of Avdiivka (government-controlled, 17km N of Donetsk)                                   | 2-3km NE       | Heard         | 5   | Burst       |  | Small arms | 27-Jun, 14:00 |
|   | 3-4km SW       | Heard         | 2   | Explosion   | Undetermined   | N/K        | 27-Jun, 14:05 |
|   | 2-3km SW       | Heard         | 2   | Explosion   | Undetermined   | N/K        | 27-Jun, 14:06 |
|   | 2-4km SW       | Heard         | 2   | Explosion   | Undetermined   | N/K        | 27-Jun, 14:08 |
|   | 2-4km SW       | Heard         | 2   | Explosion   | Undetermined   | N/K        | 27-Jun, 14:09 |
|   | 2-3km SW       | Heard         | 2   | Explosion   | Undetermined   | N/K        | 27-Jun, 14:14 |
| Svitlodarsk (government-  | 4-5km SE       | Heard         | 1   | Explosion   | Undetermined   | N/K        | 26-Jun, 21:02 |

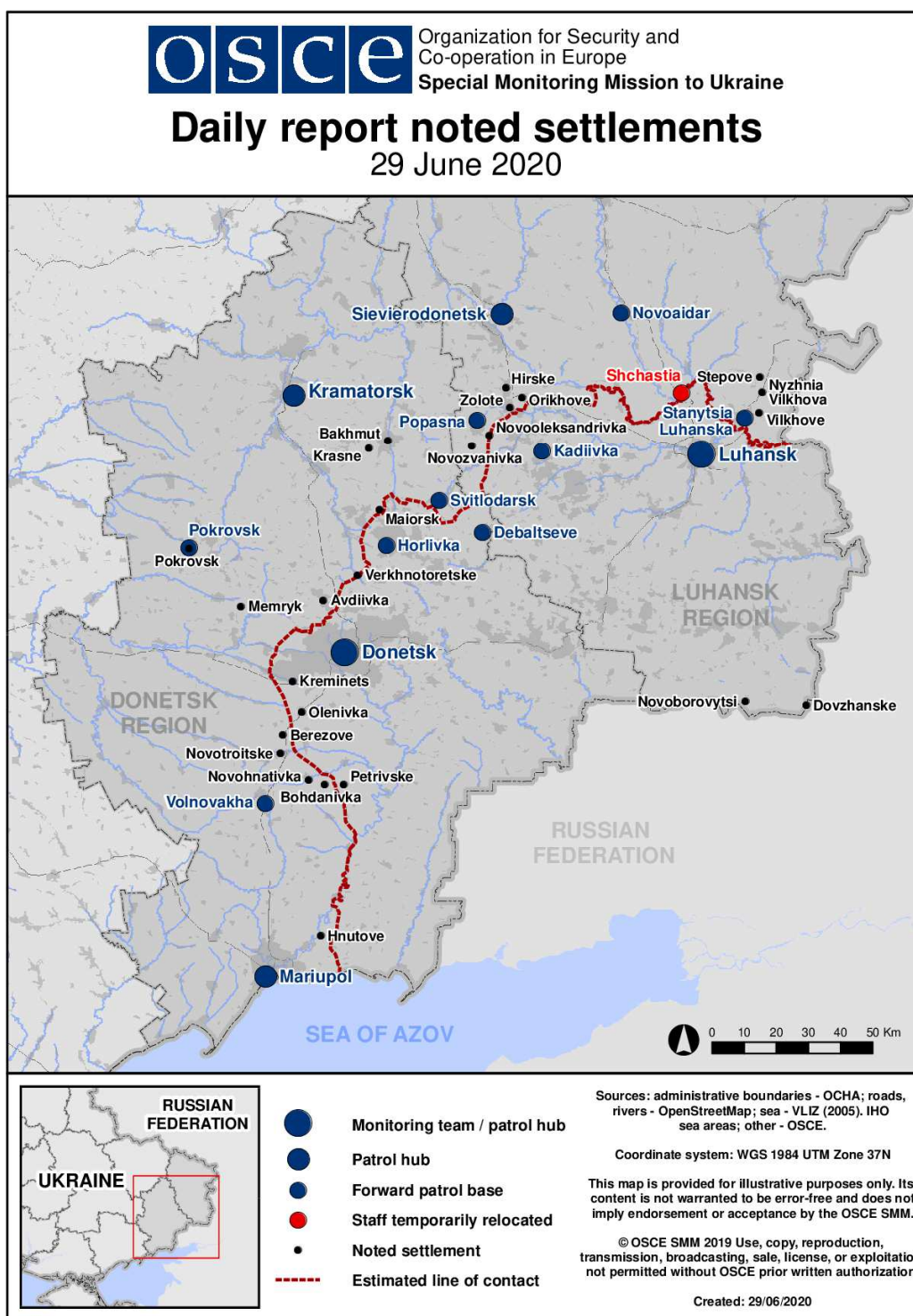
| SMM position  | Event location | Means    | No. | Observation        | Description  | Weapon | Date, time          |
|---|----------------|----------|-----|--------------------|--|--------|---------------------|
| controlled, 57km NE of Donetsk)   | 4-5km SE       | Heard    | 2   | Explosion          | Undetermined   | N/K    | 26-Jun, 22:36       |
|   | 4-5km SE       | Heard    | 1   | Explosion          | Undetermined   | N/K    | 26-Jun, 22:49       |
|   | 4-5km SE       | Heard    | 1   | Explosion          | Undetermined   | N/K    | 26-Jun, 22:50       |
|   | 4-5km SE       | Heard    | 1   | Explosion          | Undetermined   | N/K    | 26-Jun, 23:55       |
| Horlivka (non-government-controlled, 39km NE of Donetsk)                  | 4-6km W        | Heard    | 2   | Explosion          | Undetermined   | N/K    | 26-Jun, 19:31       |
|   | 3-5km W        | Heard    | 8   | Burst              |  | HMG    | 26-Jun, 19:37-19:38 |
|   | 4-6km W        | Heard    | 4   | Explosion          | Undetermined   | N/K    | 26-Jun, 19:41       |
|   | 4-6km NW       | Heard    | 3   | Explosion          | Undetermined   | N/K    | 26-Jun, 20:07       |
|   | 3-5km NW       | Heard    | 5   | Burst              |  | HMG    | 26-Jun, 20:08-20:09 |
|   | 3-5km W        | Heard    | 6   | Burst              |  | HMG    | 27-Jun, 01:11-01:12 |
| SMM camera in Zolote (government-controlled, 60km W of Luhansk)           | 2-4km E        | Recorded | 5   | Projectile         | N to S (assessed as outside of the disengagement area)     | N/K    | 26-Jun, 22:50       |
|   | 2-4km E        | Recorded | 3   | Projectile         | N to S (assessed as outside of the disengagement area)     | N/K    | 26-Jun, 22:59       |
|   | 4-6km E        | Recorded | 1   | Projectile         | NNW to SSE (assessed as outside of the disengagement area) | N/K    | 26-Jun, 23:32       |
|   | 1-3km E        | Recorded | 1   | Projectile         | NNW to SSE (assessed as outside of the disengagement area) | N/K    | 27-Jun, 00:28       |
|   | 2-4km E        | Recorded | 4   | Projectile         | N to S (assessed as outside of the disengagement area)     | N/K    | 27-Jun, 01:00       |
|   | 4-6km E        | Recorded | 2   | Projectile         | N to S (assessed as outside of the disengagement area)     | N/K    | 27-Jun, 02:16       |
|   | 4-6km E        | Recorded | 1   | Projectile         | N to S (assessed as outside of the disengagement area)     | N/K    | 27-Jun, 02:34       |
| SMM camera in Chermalyk (government-controlled, 77km S of Donetsk)        | 4-5km SSE      | Recorded | 7   | Projectile         | SW to NE   | N/K    | 28-Jun, 02:50       |
| SMM camera at Donetsk Filtration Station (15km N of Donetsk)              | 1.5-3km S      | Recorded | 1   | Illumination flare | In vertical flight   | N/K    | 27-Jun, 23:37       |
|   | 1.5-3km SSW    | Recorded | 1   | Illumination flare | In vertical flight   | N/K    | 27-Jun, 23:40       |
| SMM camera 1.5km NE of Hnutove (government-controlled, 90km S of Donetsk) | 3-4km SE       | Recorded | 4   | Projectile         | N to S   | N/K    | 27-Jun, 23:40       |
|   | 3-4km SE       | Recorded | 3   | Projectile         | SW to NE   | N/K    | 27-Jun, 23:43       |
|   | 3-4km SE       | Recorded | 8   | Projectile         | N to S   | N/K    | 28-Jun, 01:36       |
|   | 3-4km SE       | Recorded | 13  | Projectile         | NNE to SSW   | N/K    | 28-Jun, 01:59       |
| SMM camera at entry-exit checkpoint in                                    | 3-4km SE       | Recorded | 9   | Projectile         | In vertical flight   | N/K    | 27-Jun, 22:14       |

| SMM position  | Event location | Means    | No. | Observation        | Description   | Weapon     | Date, time          |
|---|----------------|----------|-----|--------------------|---|------------|---------------------|
| Hnutove (government-controlled, 84km S of Donetsk)  | 3-4km ENE      | Recorded | 1   | Projectile         | N to S  | N/K        | 27-Jun, 22:48       |
|   | 3-4km SE       | Recorded | 3   | Projectile         | NNW to SSE  | N/K        | 27-Jun, 23:42       |
|   | 3-4km SE       | Recorded | 1   | Projectile         | NNW to SSE  | N/K        | 27-Jun, 23:43       |
| SMM camera at entry-exit checkpoint in Maiorsk (government-controlled, 45km NE of Donetsk)                        | 2-5km E        | Recorded | 1   | Projectile         | In vertical flight  | N/K        | 27-Jun, 22:59       |
|   | 3-6km E        | Recorded | 1   | Illumination flare | In vertical flight (also recorded by the SMM camera in Svitlodarsk) | N/K        | 28-Jun, 00:24       |
| SMM camera at Oktiabr mine (non-government-controlled, 9km NW of Donetsk city centre)                             | 2.5-5km N      | Recorded | 13  | Projectile         | In vertical flight  | N/K        | 28-Jun, 00:33       |
|   | 2.5-5km N      | Recorded | 19  | Projectile         | In vertical flight  | N/K        | 28-Jun, 00:34       |
|   | 1.5-3km NNE    | Recorded | 2   | Explosion          | Undetermined  | N/K        | 27-Jun, 22:32       |
|   | 1.5-3km NE     | Recorded | 1   | Projectile         | SE to NW  | N/K        | 27-Jun, 22:36       |
|   | 3-5km NNE      | Recorded | 2   | Explosion          | Undetermined  | N/K        | 27-Jun, 22:47       |
| About 1.5km SSW of the railway station in Donetsk city (non-government-controlled, 6km NW of Donetsk city centre) | 0.15-0.2km N   | Heard    | 15  | Shot               |   | Small arms | 28-Jun, 12:11-12:15 |
| Orlivske (government-controlled, 82km S of Donetsk)   | 2-3km ESE      | Heard    | 1   | Shot               |   | Small arms | 28-Jun, 11:25       |
| Horlivka (non-government-controlled, 39km NE of Donetsk)  | 4-6km NW       | Heard    | 2   | Explosion          | Undetermined  | N/K        | 28-Jun, 03:26       |
| Svitlodarsk (government-controlled, 57km NE of Donetsk)   | 3-5km E        | Heard    | 4   | Explosion          | Undetermined  | N/K        | 28-Jun, 18:13-18:17 |
| SMM camera on N edge of Popasna (government-controlled, 69km W of Luhansk)  | 2-4km ESE      | Recorded | 2   | Projectile         | WSW to ENE  | N/K        | 27-Jun, 23:45       |
|   | 3-5km ESE      | Recorded | 2   | Projectile         | WNW to ESE  | N/K        | 27-Jun, 23:56       |
|   | 3-5km ESE      | Recorded | 3   | Projectile         | NW to SE  | N/K        | 27-Jun, 23:56       |
|   | 3-5km ESE      | Recorded | 2   | Projectile         | NNW to SSE  | N/K        | 27-Jun, 23:56       |
|   | 3-5km ESE      | Recorded | 1   | Projectile         | WSW to ENE  | N/K        | 27-Jun, 23:58       |
|   | 3-5km ESE      | Recorded | 1   | Muzzle flash       |   | N/K        | 28-Jun, 00:09       |
|   | 3-5km ESE      | Recorded | 1   | Projectile         | ENE to WSW (subsequent to the previous event)                       | N/K        | 28-Jun, 00:09       |
|   | 3-5km ESE      | Recorded | 1   | Explosion          | Impact (subsequent to the previous event)                           | N/K        | 28-Jun, 00:09       |
|   | 3-5km ESE      | Recorded | 2   | Projectile         | NE to SW  | N/K        | 28-Jun, 00:12       |

| SMM position   | Event location | Means    | No. | Observation        | Description   | Weapon | Date, time          |
|--|----------------|----------|-----|--------------------|---|--------|---------------------|
| SMM camera in Zolote (government-controlled, 60km W of Luhansk)              | 2-4km E        | Recorded | 8   | Projectile         | NW to SE (assessed as outside of the disengagement area)        | N/K    | 27-Jun, 22:57       |
|  | 2-4km E        | Recorded | 8   | Projectile         | NW to SE (assessed as outside the disengagement area)           | N/K    | 27-Jun, 22:57       |
|  | 2-4km E        | Recorded | 2   | Projectile         | In vertical flight (assessed as outside the disengagement area) | N/K    | 27-Jun, 22:57       |
|  | 2-4km E        | Recorded | 7   | Projectile         | NW to SE (assessed as outside the disengagement area)           | N/K    | 28-Jun, 00:45       |
|  | 2-4km E        | Recorded | 1   | Projectile         | S to N (assessed as outside the disengagement area)             | N/K    | 28-Jun, 01:09       |
|  | 2-4km ESE      | Recorded | 1   | Projectile         | NNW to SSE (assessed as outside the disengagement area )        | N/K    | 28-Jun, 01:37       |
|  | 2-4km E        | Recorded | 1   | Projectile         | NNW to SSE (assessed as outside the disengagement area )        | N/K    | 28-Jun, 02:05       |
|  | 2-4km E        | Recorded | 1   | Explosion          | Airburst (assessed as outside the disengagement area)           | N/K    | 28-Jun, 03:30       |
|  | 4-6km SE       | Recorded | 1   | Illumination flare | In vertical flight (assessed as outside the disengagement area) | N/K    | 27-Jun, 23:41       |
| 1km S of Zolote-5/Mykhailivka (non-government-controlled, 58km W of Luhansk) | 3-5km NNE      | Heard    | 25  | Explosion          | Undetermined (assessed as outside the disengagement area)       | N/K    | 28-Jun, 14:30-14:45 |



## Map of Donetsk and Luhansk regions<sup>12</sup>



<sup>12</sup> The SMM is deployed to ten locations throughout Ukraine – Kherson, Odessa, Lviv, Ivano-Frankivsk, Kharkiv, Donetsk, Dnipro, Chernivtsi, Luhansk and Kyiv – as per Permanent Council Decision 1117 of 21 March 2014. This map of eastern Ukraine is meant for illustrative purposes and indicates locations mentioned in the report, as well as those where the SMM has offices (monitoring teams, patrol hubs, and forward patrol bases) in Donetsk and Luhansk regions. (In red: a forward patrol base from which SMM staff has temporarily relocated based on recommendations of security experts from participating States as well as SMM security considerations. The SMM uses the premises during daylight hours and patrols in this settlement during daylight hours, as well).