

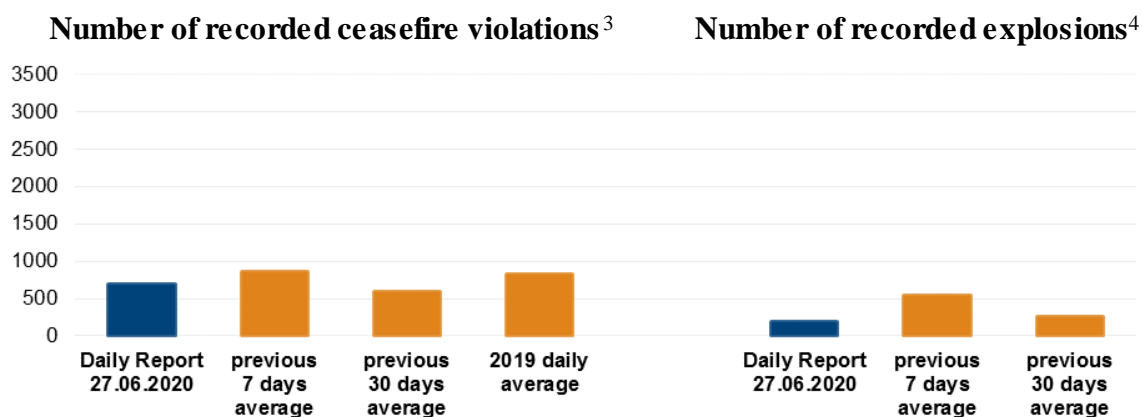
Daily Report 152/2020

27 June 2020¹

Summary

- Compared with the previous reporting period, the SMM recorded more ceasefire violations in both Donetsk and Luhansk regions.
- Members of the armed formations continued to deny the Mission passage at checkpoints along official crossing routes in Donetsk and Luhansk regions.*
- The Mission continued monitoring the disengagement areas near Stanytsia Luhanska, Zolote and Petrivske; it spotted people inside the disengagement areas near Zolote and Petrivske during evening hours.
- It recorded weapons in violation of the withdrawal lines in non-government-controlled areas of Donetsk and Luhansk regions.
- The SMM saw civilians travelling towards government- and non-government-controlled areas through entry-exit checkpoints near Novotroitske, Donetsk region and in Stanytsia Luhanska, Luhansk region. Some civilians told the Mission of the challenges they face when attempting to cross.
- The SMM's freedom of movement continued to be restricted.*

Ceasefire violations²



¹ Based on information from the Monitoring Teams as of 19:30, 26 June 2020. All times are in Eastern European Summer Time.

² For a complete breakdown of ceasefire violations, please see the annexed table. The SMM cameras in Petrivske and Krasnohorivka and near Shyrokyne remained non-operational.

³ Including explosions.

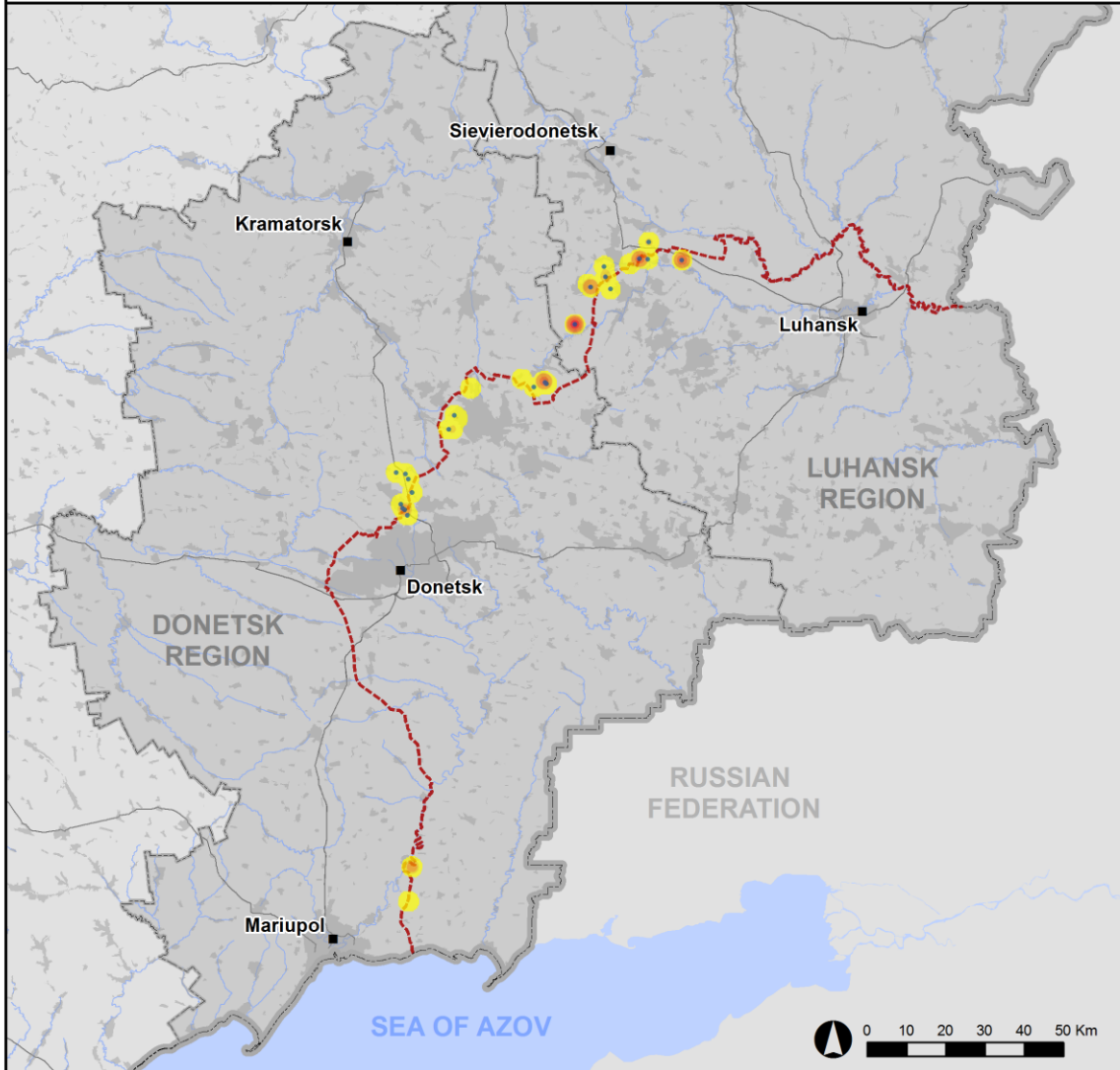
⁴ Including from unidentified weapons.

Map of recorded ceasefire violations

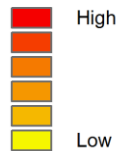


Organization for Security and
Co-operation in Europe
Special Monitoring Mission to Ukraine

Ceasefire violations observed by the SMM 26 June 2020



Ceasefire violation concentration



- Explosion
- Settlement
- Estimated line of contact

Sources: Administrative Boundaries - OCHA; Roads, Rivers - OpenStreetMap; Sea - VLIZ (2005). IHO Sea Areas; Other - OSCE.

Coordinate System: WGS 1984 UTM Zone 37N

This map is provided for illustrative purposes only. Its content is not warranted to be error-free and does not imply endorsement or acceptance by the OSCE SMM.

© OSCE SMM 2019 Use, copy, reproduction, transmission, broadcasting, sale, license, or exploitation not permitted without OSCE prior written authorization.

Created: 27/06/2020

In Donetsk region, the SMM recorded more ceasefire violations, including, however, fewer explosions (25), compared with the [previous reporting period](#) (about 65 explosions). Over half of ceasefire violations were recorded in areas south and south-east of Svitlodarsk (government-controlled, 57km north-east of Donetsk).

In Luhansk region, the SMM recorded more ceasefire violations, including more explosions (about 160), compared with the [previous reporting period](#) (nine explosions). The majority of ceasefire violations, including almost all explosions, were recorded in areas north-west of Troitske (government-controlled, 69km west of Luhansk), north-east of the disengagement area near Zolote (government-controlled, 60km west of Luhansk) (see below), and north-west of Sentianivka (formerly Frunze, non-government-controlled, 44km west of Luhansk).

Members of the armed formations continued to deny the SMM passage at checkpoints along the contact line

Members of the armed formations continued to deny the SMM passage at checkpoints along official crossing routes. These restrictions constitute an impediment to the implementation of the Mission's mandate.⁵

In Donetsk region, at checkpoints west of Verkhnohyrokiivske (formerly Oktiabr, non-government-controlled, 85km south of Donetsk) and near Horlivka (non-government-controlled, 39km north-east of Donetsk), members of the armed formations denied the SMM passage towards non-government-controlled areas.*

In Luhansk region, at a checkpoint south of the Stanytsia Luhanska bridge (15km north-east of Luhansk), a member of the armed formations [again](#) denied the SMM passage towards government-controlled areas.*

Disengagement areas near Stanytsia Luhanska, Zolote and Petrivske⁶

On 26 June, inside the **disengagement area near Stanytsia Luhanska** (government-controlled, 16km north-east of Luhansk), the SMM saw two members of the armed formations (wearing armbands with "JCCC" written on them) near their checkpoint south of the Stanytsia Luhanska bridge.

On the night of 25-26 June, inside the **disengagement area near Zolote** (government-controlled, 60km west of Luhansk), an SMM long-range unmanned aerial vehicle (UAV) spotted a person in a former position of the Ukrainian Armed Forces north of the railway tracks and about 900m west of road T-1316. The UAV also spotted a person in a former position of the Ukrainian Armed Forces about 500m west of the area's eastern edge and about 50m south of its northern edge. Additionally, the UAV spotted a person in a former position of the armed formations, about 1.5km north of the area's southern edge and about 50m west of its eastern edge.

On the night of 25-26 June, the SMM camera in Zolote recorded eight projectiles in flight at an assessed range of 3-5km east. On the same night, while in Popasna (government-

⁵ The Mission began facing repeated denials when attempting to cross into non-government-controlled areas at checkpoints of the armed formations in Donetsk region on 21 March and Luhansk region on 23 March. For more information, see SMM Daily and Spot Reports.

⁶ Disengagement is foreseen in the Framework Decision of the Trilateral Contact Group relating to disengagement of forces and hardware of 21 September 2016.

controlled, 69km west of Luhansk), the SMM heard nine undetermined explosions and about 50 shots and bursts of small-arms and heavy-machine-gun fire at an assessed range of 3-5km south-east. On 26 June, positioned in two locations close to the disengagement area near Zolote, the SMM heard about 90 undetermined explosions and about 30 shots and bursts of heavy-machine-gun fire. All of these ceasefire violations were assessed as outside the disengagement area but within 5km of its periphery.

On 26 June, the Mission saw four members of the armed formations (wearing armbands with "JCCC" written on them) close to the southern edge of the disengagement area near Zolote.

On 23 June, inside the **disengagement area near Petrivske** (non-government-controlled, 41km south of Donetsk), aerial imagery available to the SMM revealed the presence of a light utility vehicle near former positions of the armed formations, about 350m north-north-west of the area's south-eastern corner.

On the evening of 25 June, inside the disengagement area and about 150m south of the aforementioned positions, an SMM long-range UAV spotted six persons in two locations in former positions of the armed formations, near the area's south-eastern corner.

On 25 June, an SMM long-range UAV spotted an about 20m-long extension to a trench assessed as recently dug and as belonging to the armed formations, about 1.4km east-south-east of the south-eastern edge of the disengagement area near Petrivske (not seen in imagery from 7 June 2020).

On 26 June, while positioned close to the disengagement area near Petrivske, the SMM observed a calm situation.

Withdrawal of weapons

The SMM continued to monitor the withdrawal of weapons in implementation of the Memorandum and the Package of Measures and its Addendum.

The Mission observed nine weapons in violation of the withdrawal lines in non-government-controlled areas, as well as 60 weapons beyond withdrawal lines but outside of designated storage sites in both government- and non-government-controlled areas, the majority of which were in training areas (for further details, see the tables below).

Indications of military and military-type presence inside the security zone⁷

The SMM observed armoured combat vehicles in government-controlled areas of Donetsk and Luhansk regions, including some in residential areas (for further details, see the table below).

Anti-tank mines near Verkhnohyrokiivske and remnants of explosive ordnance in Donetsk city

⁷ The hardware mentioned in this section is not proscribed by the provisions of the Minsk agreements on the withdrawal of weapons.

On 26 June, at a checkpoint of the armed formations west of Verkhnochyrokyivske, the SMM [again](#) saw three anti-tank mines attached to a board and laid across a road leading towards Pyshchevyk (government-controlled, 84km south of Donetsk).*

On the same day, near the SMM camera at the Oktiabr mine (non-government-controlled, 9km north-west of Donetsk city centre), the SMM saw for the first time three metal tubes assessed as exploded tailfins and fragments of rounds from a (82mm) mortar and a (73mm) rocket, laying on the pavement on the northern side of the road, assessed as recent.

SMM facilitation of repairs to and maintenance and operation of critical civilian infrastructure, and of demining activities

The SMM facilitated and monitored adherence to localised ceasefires to: enable repairs to power lines between Luhansk city (non-government-controlled) and Zhovte (non-government-controlled, 17km north-west of Luhansk) and near Zolote-5/Mykhailivka (non-government-controlled, 58km west of Luhansk) and Vesela Hora (non-government-controlled, 16km north of Luhansk); to enable repairs to water infrastructure near Zolote-5/Mykhailivka; to enable vegetation clearance, inspection and maintenance of railway tracks near Vilkhove (government-controlled, 22km north-east of Luhansk); and to enable demining activities near Orikhove (government-controlled, 57km north-west of Luhansk) and Hirske (government-controlled, 63km west of Luhansk), and between Stepove (government-controlled, 30km north-east of Luhansk) and Nyzhnia Vilkhova (government-controlled, 27km north-east of Luhansk).

The Mission continued to facilitate the operation of the Donetsk Filtration Station (DFS) (15km north of Donetsk). While positioned at two locations near the DFS, the SMM heard eight undetermined explosions assessed as within a 5km radius of the station.

Measures taken at entry-exit checkpoints and corresponding checkpoints amid COVID-19 outbreak

In Donetsk region, the SMM saw that the checkpoints of the armed formations near Kremynets (non-government-controlled, 16km south-west of Donetsk) and Horlivka (non-government-controlled, 39km north-east of Donetsk) were closed.

Between 09:40 and 14:00 on 26 June, while at the checkpoint of the armed formations near Olenivka (non-government-controlled, 23km south-west of Donetsk), the SMM saw about 100 vehicles and about 150 pedestrians traveling towards government-controlled areas. The Mission did not see any traffic in the opposite direction.

On the same day, at a mobile checkpoint operated by members of the armed formations about 1km north of the aforementioned checkpoint near Olenivka, the SMM saw about 40 vehicles and about 50 pedestrians (mixed ages and genders) queuing to travel towards government-controlled areas. The Mission saw that buses were transporting pedestrians from the mobile checkpoint to the checkpoint further south.

At 08:30, at the entry-exit checkpoint (EECP) near Novotroitske (government-controlled, 36km south-west of Donetsk), the Mission saw five buses and about 30 vehicles entering government-controlled areas, as well as ten pedestrians (mixed genders, in their fifties) traveling towards non-government-controlled areas.

While at a Ukrainian Armed Forces checkpoint near Berezove (government-controlled, 31km south-west of Donetsk), north of the EECP near Novotroitske, from 08:40 to 14:00, the Mission saw that one mini-bus, four buses, and 28 cars crossed the checkpoint towards the direction of the EECP.

While at the checkpoint near Berezove, the SMM also saw a man and a woman (in their seventies) waiting to enter government-controlled areas. They told the SMM that they had been waiting to enter government-controlled areas for three days, and that they had been denied entry because they do not possess a mobile phone capable of downloading the quarantine monitoring application, which is required to enter government-controlled areas. Previously, at the same location on 23 June, the SMM saw four people (mixed genders, in their sixties) who told the SMM that they were unable to enter government-controlled areas because they did not have mobile phones that were capable of downloading the application.

In Luhansk region, while at the EECP in Stanytsia Luhanska at 09:40 and about 12:20, the Mission saw a total of about 80 pedestrians (mixed ages and genders) queuing to enter government-controlled areas and 50 pedestrians (mixed ages and genders) queuing to travel in the opposite direction. While near the EECP, the SMM observed two golf carts transporting three people at a time from a location south of the EECP to the new span of the bridge and back.

On the same day, while near the checkpoint of the armed formations south of the Stanytsia Luhanska bridge from about 10:50-11:40, the SMM saw a total of about 15 people (mixed ages and genders) queuing to enter non-government-controlled areas and about 40 people (mixed ages and genders) queuing to travel in the opposite direction. The Mission saw that members of a humanitarian organization were taking temperatures and recording contact details of people entering non-government-controlled areas at a shelter of an international organization before the checkpoint of the armed formations south of the Stanytsia Luhanska bridge and, near the parking lot about 300m south of the bridge, the SMM saw an ambulance and five members of a humanitarian organization.

The Mission continued monitoring in Kherson, Odessa, Lviv, Ivano-Frankivsk, Kharkiv, Dnipro, Chernivtsi and Kyiv.

***Restrictions of the SMM's freedom of movement or other impediments to fulfilment of its mandate**

The SMM's monitoring and freedom of movement are restricted by security hazards and threats, including risks posed by mines and unexploded ordnance (UXO) and other impediments – which vary from day to day. The SMM's mandate provides for safe and secure access throughout Ukraine. All signatories of the Package of Measures have agreed on the need for this safe and secure access, that restriction of the SMM's freedom of movement constitutes a violation, and on the need for rapid response to these violations. They have also agreed that the Joint Centre for Control and Co-ordination (JCCC) should contribute to such response and co-ordinate mine clearance. Nonetheless, the armed formations in parts of Donetsk and Luhansk regions frequently deny the SMM access to areas adjacent to Ukraine's border outside control of the Government (for example, see [SMM Daily Report 25 June 2020](#)). The SMM's operations in Donetsk and Luhansk regions remain restricted following [the fatal incident of 23 April 2017 near Pryshyb](#); these restrictions continued to limit the Mission's observations.

Denial of access:

- At a checkpoint south of the Stanytsia Luhanska bridge (15km north-east of Luhansk), a member of the armed formations [again](#) denied the SMM passage towards government-controlled areas, referring to restrictions due to COVID-19 and citing a lack of permission from those in control.
- At a checkpoint west of Verkhnohyrokiivske (formerly Oktiabr, non-government-controlled, 85km south of Donetsk), two armed members of the armed formations denied the SMM passage towards non-government-controlled areas, referring to quarantine restrictions due to COVID-19.
- At a checkpoint near Horlivka (non-government-controlled, 39km north-east of Donetsk), two armed members of the armed formations denied the SMM passage towards non-government-controlled areas, referring to a lack of permission from those in control. The Mission [continued](#) to observe the presence of a metal barrier and spikes laid across the road, and of a mine hazard sign.

Regular restrictions related to disengagement areas and mines/UXO:

- The sides continued to deny the SMM full access, as well as the ability to travel certain roads previously identified as important for effective monitoring by the Mission and for civilians' movement, through failure to conduct comprehensive clearance of mines, UXO and other obstacles.

Other impediments:

- On 25 June, an SMM long-range UAV experienced signal interference, assessed as caused by probable jamming, while flying over areas near Berehove (non-government-controlled, 38km south-east of Donetsk).⁸

⁸ The interference could have originated from anywhere within the radius of kilometres of the UAV's position.

Table of weapons

Weapons in violation of the withdrawal lines

Date	No.	Type	Location	Source of observation
Non-government-controlled areas				
25/06/2020	3	Multiple launch rocket system (BM-21 <i>Grad</i> , 122mm)	At a training area near Pokrovka (36km east of Donetsk)	Long-range UAV
	5	Towed howitzer (D-30A <i>Lyagushka</i> , 122mm)	Near Perevalsk (38km west of Luhansk)	
	1	Anti-tank gun (MT-12 <i>Rapira</i> , 100mm)		

Beyond withdrawal lines but outside of designated storage sites

Date	No.	Type	Location	Source of observation
Government-controlled areas				
25/06/2020	12	Tank (T-64)	At the railway station in Pokrovsk (formerly Krasnoarmiisk, 55km north-west of Donetsk)	Patrol
	1	Surface-to-air missile system (9K35 <i>Strela-10</i>)		
	3	Towed howitzer (D-20, 152mm)		
26/06/2020	7	Towed howitzer (2A65 <i>Msta-B</i> , 152mm)		
Non-government-controlled areas				
24/06/2020	21	Tank (type undetermined)	At a training area near Ternove (57km east of Donetsk)	Aerial imagery
	10	Tank (probable T-72)	At a training area near Pokrovka (36km east of Donetsk)	Long-range UAV
	3	Self-propelled howitzer (2S1 <i>Gvozdika</i> , 122mm)		
	3	Towed howitzer (D-30A <i>Lyagushka</i> , 122mm)		

Table of military and military-type presence in the security zone⁹

Date	No.	Type	Location	Source of observation
Government-controlled areas				
25/06/2020	4	Armoured combat vehicle (one MT-LB, two MT-LB variants, and one type undetermined)	Near residential houses in Popasna (69km west of Luhansk)	Mini-UAV
26/06/2020	1	Infantry fighting vehicle (BMP-1)	In Verkhnotoetske (23km north-east of Donetsk)	Patrol
	1	Armoured personnel carrier (BTR-60)	Near Novobakhmutivka (28km north of Donetsk)	
Non-government-controlled areas				
25/06/2020	-	Trench extension	Near Petrivske (41km south of Donetsk)	Long-range UAV
	1	Probable armoured combat vehicle (type undetermined)	Near Sarabash (formerly Komunarivka, 26km south of Donetsk)	

⁹ The hardware mentioned in this section is not proscribed by the provisions of the Minsk agreements on the withdrawal of weapons.

Table of ceasefire violations as of 26 June 2020¹⁰

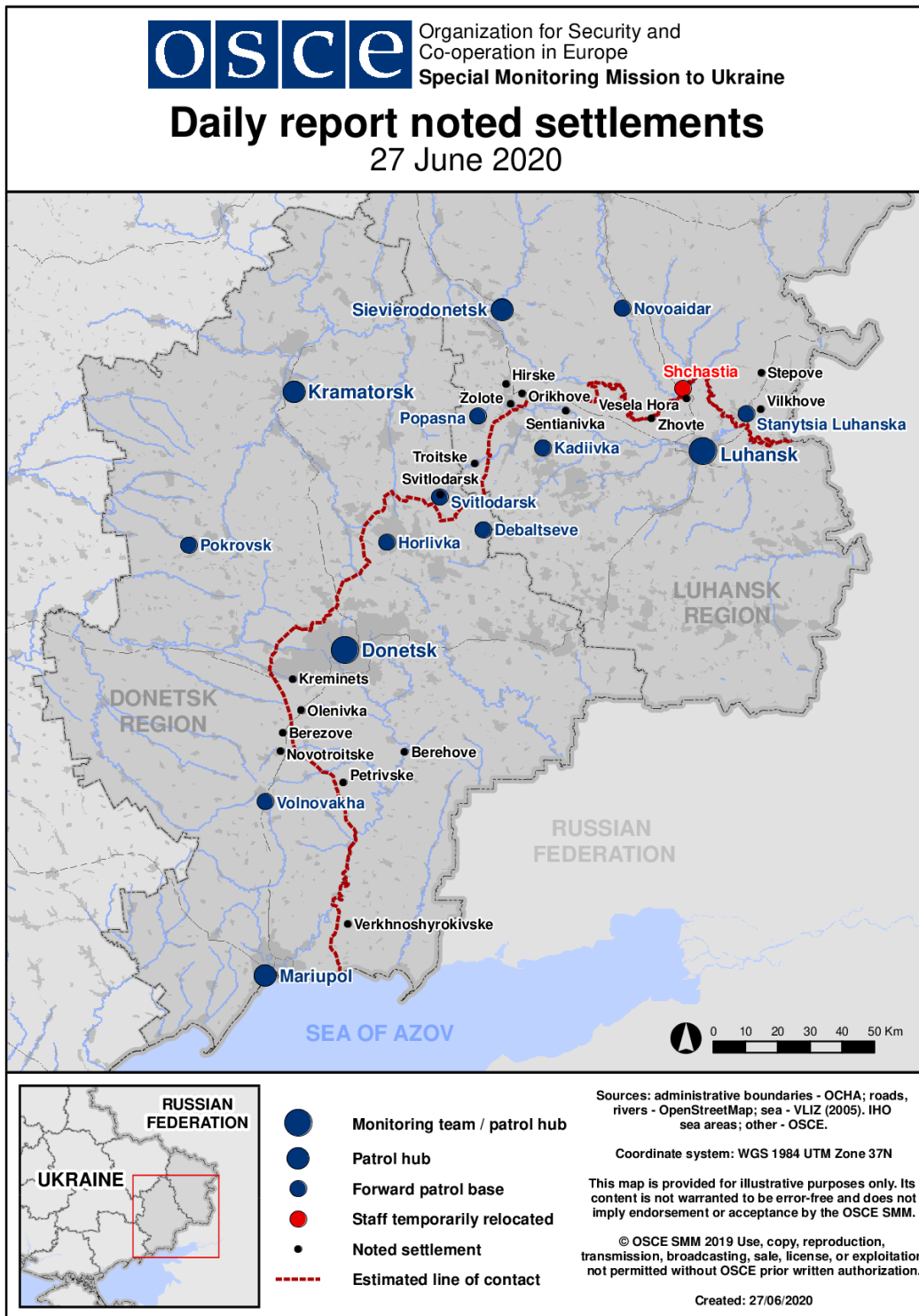
SMM position	Event location	Means	No.	Observation	Description	Weapon	Date, time
SMM camera in Avdiivka (government-controlled, 17km N of Donetsk)	2-4km ESE	Recorded	18	Projectile	SW to NE	N/K	25-Jun, 22:06
	2-4km ESE	Recorded	1	Projectile	NNW to SSE	N/K	25-Jun, 22:16
	2-4km ESE	Recorded	1	Explosion	Impact (subsequent to previous event)	N/K	25-Jun, 22:16
	2-4km ESE	Recorded	1	Projectile	NNW to SSE	N/K	25-Jun, 22:21
	2-4km ESE	Recorded	1	Explosion	Impact (subsequent to previous event)	N/K	25-Jun, 22:21
	2-4km ESE	Recorded	1	Projectile	NW to SE	N/K	26-Jun, 02:43
SMM camera in Chermalyk (government-controlled, 77km S of Donetsk)	2-3km SE	Recorded	1	Projectile	WSW to ENE	N/K	25-Jun, 22:36
	2-3km SE	Recorded	20	Projectile	WSW to ENE	N/K	25-Jun, 22:37
	2-3km SE	Recorded	4	Projectile	WSW to ENE	N/K	25-Jun, 22:38
SMM camera 1.5km NE of Hnutove (government-controlled, 90km S of Donetsk)	3-5km ESE	Recorded	1	Projectile	SW to NE	N/K	25-Jun, 22:36
SMM camera at entry-exit checkpoint in Maiorsk (government-controlled, 45km NE of Donetsk)	2-3km E	Recorded	2	Projectile	In vertical flight	N/K	26-Jun, 02:02
SMM camera in Svitlodarsk (government-controlled, 57km NE of Donetsk)	2-4km WSW	Recorded	2	Projectile	NW to SE	N/K	26-Jun, 01:28
About 1km NW of the railway station in Yasynuvata (non-government-controlled, 16km NE of Donetsk)	3-5km SW	Heard	2	Explosion	Undetermined	N/K	26-Jun, 09:00
	4-5km W	Heard	1	Explosion	Undetermined	N/K	26-Jun, 09:40
	6-8km NNW	Heard	3	Explosion	Undetermined	N/K	26-Jun, 11:38-11:44
SE part of Avdiivka (government-controlled, 17km N of Donetsk)	1-1.5km SE	Heard	1	Explosion	Undetermined	N/K	26-Jun, 09:41
	4-5km NE	Heard	2	Explosion	Undetermined	N/K	26-Jun, 11:39
	4-5km NE	Heard	2	Explosion	Undetermined	N/K	26-Jun, 11:45
About 500m NE of Kamianka (government-controlled, 20km N of Donetsk)	2-3km N	Heard	1	Explosion	Undetermined	N/K	26-Jun, 13:19
Krasnohorivka (government-controlled, 24km N of Donetsk)	2-3km ESE	Heard	3	Explosion	Undetermined	N/K	26-Jun, 11:37-11:39
Svitlodarsk (government-	3-4km SE	Heard	10	Shots		HMG	25-Jun, 22:03
	3-4km SE	Heard	5	Shots		HMG	25-Jun, 22:05
	3-4km SE	Heard	8	Burst		HMG	25-Jun, 22:28

¹⁰ The table only includes ceasefire violations directly observed by the SMM patrols or recorded by the SMM cameras and it may include those also assessed to be live-fire exercises, controlled detonations, etc. Details provided – in terms of distance, direction, weapons-type, etc. – are based on assessments provided by monitors on the ground and technical monitoring officers, and are not always necessarily precise. When information is not known (indicated with an “N/K”), the SMM was unable to ascertain such information due to distance, weather conditions technical limitations and/or other considerations. Ceasefire violations recorded by more than one patrol/camera and assessed to be the same are entered only once.

controlled, 57km NE of Donetsk)	3-4km SE	Heard	3	Shots		HMG	25-Jun, 22:30
	3-4km SE	Heard	6	Burst		HMG	25-Jun, 22:47
	3-4km SE	Heard	7	Burst		HMG	25-Jun, 22:57
	4-5km SE	Heard	1	Explosion	Undetermined	N/K	25-Jun, 23:02
	3-4km SE	Heard	15	Burst		HMG	25-Jun, 23:05
	3-4km SE	Heard	4	Shots		HMG	25-Jun, 23:07
	3-4km SE	Heard	5	Burst		HMG	25-Jun, 23:09
	3-4km SE	Heard	4	Shots		HMG	25-Jun, 23:28
	4-5km SE	Heard	1	Explosion	Undetermined	N/K	25-Jun, 23:36
	4-5km SE	Heard	1	Explosion	Undetermined	N/K	25-Jun, 23:42
	4-5km SE	Heard	1	Explosion	Undetermined	N/K	25-Jun, 23:45
	3-4km SE	Heard	10	Burst		HMG	25-Jun, 23:46
	3-4km SE	Heard	7	Shots		HMG	25-Jun, 23:48
	3-5km S	Heard	1	Explosion	Undetermined	N/K	25-Jun, 23:51
	3-4km SE	Heard	10	Shots		HMG	25-Jun, 23:52
3-5km SE	Heard	1	Explosion	Undetermined	N/K	25-Jun, 23:58	
Horlivka (non-government-controlled, 39km NE of Donetsk)	3-5km NW	Heard	6	Burst		HMG	26-Jun, 05:44-05:45
	3-5km W	Heard	8	Burst		HMG	26-Jun, 06:11-06:12
	4-6km W	Heard	1	Explosion	Undetermined	N/K	26-Jun, 06:52
	4-6km NW	Heard	1	Explosion	Undetermined	N/K	26-Jun, 17:08
SMM camera on N edge of Popasna (government-controlled, 69km W of Luhansk)	2-4km SE	Recorded	1	Projectile	N to S	N/K	26-Jun, 00:51
	2-4km SE	Recorded	1	Projectile	N to S	N/K	26-Jun, 02:07
SMM camera in Zolote (government-controlled, 60km W of Luhansk)	3-5km E	Recorded	6	Projectile	NW to SE (assessed as outside the disengagement area)	N/K	26-Jun, 02:00
	3-5km E	Recorded	1	Projectile	NW to SE (assessed as outside the disengagement area)	N/K	26-Jun, 02:12
N edge of Popasna (government-controlled, 69km W of Luhansk)	3-5km SE	Heard	7	Explosion	Undetermined (assessed as outside the disengagement area)	N/K	26-Jun, 00:50-01:10
	3-5km SE	Heard	13	Burst	Assessed as outside the disengagement area	HMG	26-Jun, 00:50-01:10
	3-5km SE	Heard	20	Shot	Assessed as outside the disengagement area	Small arms	26-Jun, 00:50-01:10
	3-5km SE	Heard	18	Burst	Assessed as outside the disengagement area	Small arms	26-Jun, 00:50-01:10
	3-5km SE	Heard	2	Explosion	Undetermined (assessed as outside the disengagement area)	N/K	26-Jun, 01:56-02:00
	2-3km NW	Heard	100	Burst		HMG	26-Jun, 10:17-10:33
Troitske (government-controlled, 69km W of Luhansk)	2-3km NW	Heard	100	Shot		HMG	26-Jun, 10:17-10:33
	2-3km NW	Heard	100	Shot		Small arms	26-Jun, 10:17-10:33
NE edge of Sentianivka (formerly Frunze, non-government-controlled, 44km W of Luhansk)	2-3km NW	Heard	1	Explosion	Undetermined	N/K	26-Jun, 10:17-10:33
	2-4km NW	Heard	47	Explosion	Undetermined	N/K	26-Jun, 10:26-10:47
About 500m N of Pervomaisk (non-	2-4km NW	Heard	63	Burst		HMG	26-Jun, 10:26-10:47
	5-8km NE	Heard	27	Explosion	Undetermined (assessed as outside	N/K	26-Jun, 10:30-10:45

government-controlled, 58km W of Luhansk)					the disengagement area near Zolote)		
	5-8km NE	Heard	26	Explosion	Undetermined (assessed as outside the disengagement area near Zolote)	N/K	26-Jun, 10:45-11:00
	5-8km NE	Heard	17	Burst	Assessed as outside the disengagement area near Zolote	HMG	26-Jun, 10:45-11:00
	5-8km NE	Heard	6	Shot	Assessed as outside the disengagement area near Zolote	HMG	26-Jun, 10:45-11:00
	3-5km W	Heard	6	Explosion	Undetermined (assessed as outside the disengagement area near Zolote)	N/K	26-Jun, 10:45-11:00
	3-5km W	Heard	8	Burst	Assessed as outside the disengagement area near Zolote	HMG	26-Jun, 10:45-11:00
	5-8km NE	Heard	18	Explosion	Undetermined (assessed as outside the disengagement area near Zolote)	N/K	26-Jun, 11:03-11:15
	5-8km NE	Heard	4	Explosion	Undetermined (assessed as outside the disengagement area near Zolote)	N/K	26-Jun, 11:15-11:20
Zolote-4/Rodina (government-controlled, 59km W of Luhansk)	8-10km NE	Heard	9	Explosion	Undetermined	N/K	26-Jun, 11:06-11:09
2km NE of Novozvanivka (government-controlled, 70km W of Luhansk)	8-10km ENE	Heard	6	Explosion	Undetermined	N/K	26-Jun, 11:15-11:20
1km S of Zolote-5/Mykhailivka (non-government-controlled, 58km W of Luhansk)	6-8km WNW	Heard	5	Explosion	Undetermined (assessed as outside the disengagement area)	N/K	26-Jun, 12:25-12:30
	5-8km NE	Heard	1	Explosion	Undetermined (assessed as outside the disengagement area)	N/K	26-Jun, 12:25-12:30

Map of Donetsk and Luhansk regions¹¹



¹¹The SMM is deployed to ten locations throughout Ukraine – Kherson, Odessa, Lviv, Ivano-Frankivsk, Kharkiv, Donetsk, Dnipro, Chernivtsi, Luhansk and Kyiv – as per Permanent Council Decision 1117 of 21 March 2014. This map of eastern Ukraine is meant for illustrative purposes and indicates locations mentioned in the report, as well as those where the SMM has offices (monitoring teams, patrol hubs, and forward patrol bases) in Donetsk and Luhansk regions. (In red: a forward patrol base from which SMM staff has temporarily relocated based on recommendations of security experts from participating States as well as SMM security considerations. The SMM uses the premises during daylight hours and patrols in this settlement during daylight hours, as well).