

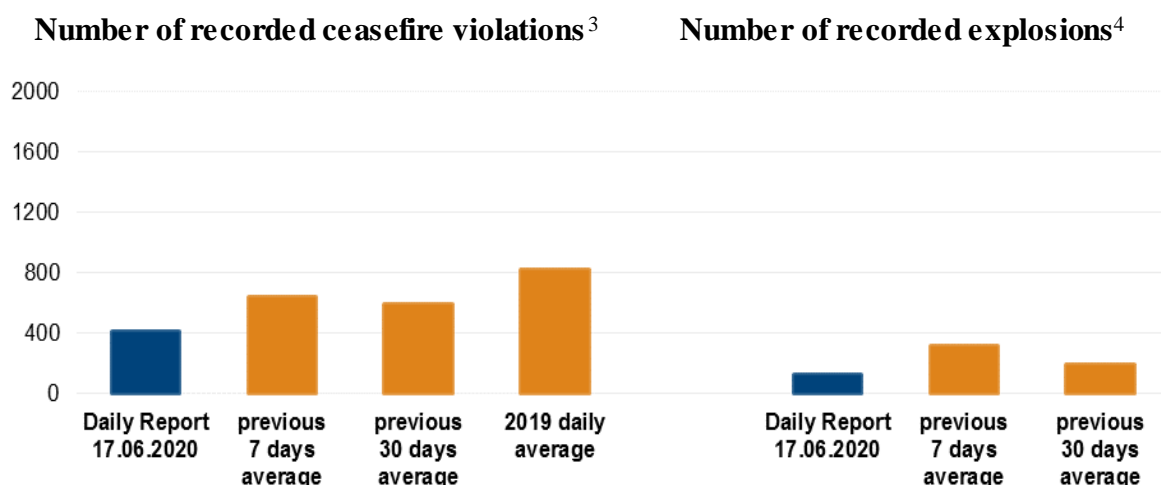
Daily Report 143/2020

17 June 2020¹

Summary

- Compared with the previous reporting period, the SMM recorded fewer ceasefire violations in Donetsk region and more in Luhansk region.
- The SMM saw a recently destroyed house in Zaitseve, Donetsk region.
- Members of the armed formations continued to deny the Mission passage at checkpoints along official crossing routes in Donetsk and Luhansk regions.*
- At night, the Mission spotted persons near former positions of the Ukrainian Armed Forces inside the disengagement area near Zolote and a person near a former position of the armed formations inside the disengagement area near Petrivske.
- The Mission facilitated and monitored adherence to localised ceasefires to enable repairs to critical civilian infrastructure and the operation of the Donetsk Filtration Station.
- The SMM saw that the entry-exit checkpoint in Stanytsia Luhanska, the corresponding checkpoint of the armed formations and the entry-exit checkpoint near Marinka were temporarily open.
- The Mission's freedom of movement continued to be restricted.*

Ceasefire violations²



¹ Based on information from the Monitoring Teams as of 19:30, 16 June 2020. All times are in Eastern European Summer Time.

² For a complete breakdown of ceasefire violations, please see the annexed table. During the reporting period, the SMM cameras in Petrivske, Krasnohorivka and at the Oktiabr mine were non-operational.

³ Including explosions.

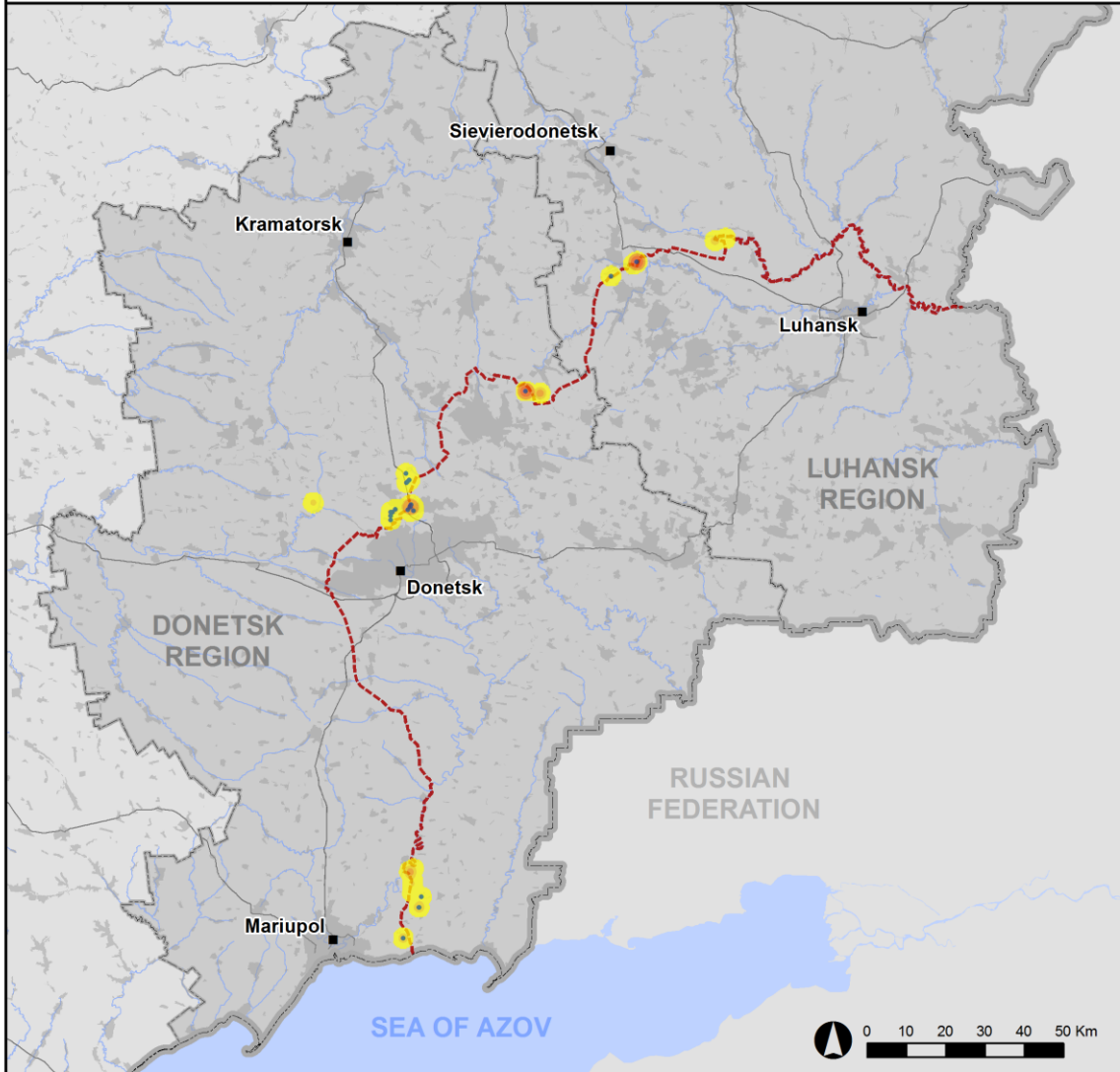
⁴ Including from unidentified weapons.

Map of recorded ceasefire violations

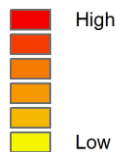


Organization for Security and
Co-operation in Europe
Special Monitoring Mission to Ukraine

Ceasefire violations observed by the SMM 16 June 2020



Ceasefire violation concentration



- Explosion
- Settlement
- Estimated line of contact

Sources: Administrative Boundaries - OCHA; Roads, Rivers - OpenStreetMap; Sea - VLIZ (2005). IHO Sea Areas; Other - OSCE.

Coordinate System: WGS 1984 UTM Zone 37N

This map is provided for illustrative purposes only. Its content is not warranted to be error-free and does not imply endorsement or acceptance by the OSCE SMM.

© OSCE SMM 2019 Use, copy, reproduction, transmission, broadcasting, sale, license, or exploitation not permitted without OSCE prior written authorization.

Created: 17/06/2020

In Donetsk region, the SMM recorded fewer ceasefire violations, including fewer explosions (about 80), compared with the [previous reporting period](#) (about 205 explosions). The majority of ceasefire violations, including the majority of explosions, were recorded in areas south-south-west and south-south-east of Svitlodarsk (government-controlled, 57km north-east of Donetsk) and at southerly directions of the Donetsk Filtration Station (DFS) (15km north of Donetsk).

In Luhansk region, the Mission recorded more ceasefire violations, including, however, fewer explosions (about 50), compared with the [previous reporting period](#) (about 70 explosions). The majority of ceasefire violations, including almost all explosions, were recorded in areas north-east of the disengagement area near Zolote (government-controlled, 60km west of Luhansk) (see below).

Destroyed residential house in Zaitseve

On 13 June, in a residential area in south-western Zaitseve (50km north-east of Donetsk), about 250m east of the contact line, an SMM mid-range unmanned aerial vehicle (UAV) spotted a residential house previously used by the armed formations assessed as recently destroyed (not seen in imagery from 21 December 2019). The Mission could not assess the type of weapon used or direction of fire.

Members of the armed formations continued to deny the SMM passage at checkpoints along the contact line in Donetsk and Luhansk regions

Members of the armed formations continued to deny the SMM passage at checkpoints in both Donetsk and Luhansk regions along official crossing routes. These restrictions constitute an impediment to the implementation of the Mission's mandate.⁵

In Donetsk region, at a checkpoint near Olenivka (non-government-controlled, 23km south-west of Donetsk), members of the armed formations (eight of them visibly armed) [again](#) denied the SMM passage, once towards government-controlled areas, stating the need for "permission from superiors", and the second time towards non-government-controlled areas, without giving any reason.*

In Luhansk region, at a checkpoint south of the Stanytsia Luhanska bridge (15km north-east of Luhansk), a member of the armed formations [again](#) denied the SMM passage towards government-controlled areas, referring to the closure of the checkpoint due to COVID-19.*

Disengagement areas near Stanytsia Luhanska, Zolote and Petrivske⁶

Inside the **disengagement area near Stanytsia Luhanska** (government-controlled, 16km north-east of Luhansk), the SMM saw three members of the armed formations (wearing armbands with "JCCC" written on them) near their checkpoint south of the Stanytsia Luhanska bridge.

⁵ The Mission began facing repeated denials when attempting to cross into non-government-controlled areas at checkpoints of the armed formations in Donetsk region on 21 March and Luhansk region on 23 March. For more information, see SMM Daily and Spot Reports.

⁶ Disengagement is foreseen in the Framework Decision of the Trilateral Contact Group relating to disengagement of forces and hardware of 21 September 2016.

On the evening of 15 June, inside the **disengagement area near Zolote**, an SMM long-range UAV spotted a person walking near a former position of the Ukrainian Armed Forces south of the railway line and about 1.2km east of the area's western edge. The UAV also spotted a person near a former position of the Ukrainian Armed Forces near the railway line, about 200m west of the area's north-eastern corner.

On the night of 15-16 June, the SMM camera in Zolote recorded four projectiles in flight at an assessed range of 4-6km east (assessed as outside the disengagement area but within 5km of its periphery). On the same night, while on the northern edge of Popasna (government-controlled, 69km west of Luhansk), the Mission heard eight undetermined explosions at an assessed range of 6-10km east (unable to be assessed as inside or outside the disengagement area).

On 16 June, while positioned near the southern edge of the disengagement area, the SMM heard 40 undetermined explosions and about 110 bursts of (30mm) cannon fire, all at an assessed range of 4-7km north-east (assessed as outside the disengagement area but within 5km of its periphery).

On 16 June, the Mission saw five members of the armed formations (wearing armbands with "JCCC" written on them) near the southern edge of the disengagement area.

On the evening of 15 June, inside the **disengagement area near Petrivske** (non-government-controlled, 41km south of Donetsk), an SMM long-range UAV spotted a person walking near a former position of the armed formations near the area's south-eastern corner.

On 15 June, outside the disengagement area near Petrivske, near the area's north-western edge, an SMM mini-UAV spotted four infantry fighting vehicles (three BMP-1 and one BMP-2) (for further details, see the table below).

On the same day, outside the disengagement area, close to the area's northern edge and about 600m east-north-east of its north-western edge, an SMM mini-UAV spotted two anti-tank mines (TM-62M), part of a larger minefield south of the road between Bohdanivka (government-controlled, 41km south-west of Donetsk) and Viktorivka (non-government-controlled, 42km south-west of Donetsk) assessed as belonging to the Ukrainian Armed Forces (for previous observations in the area, see [SMM Daily Report 6 June 2020](#)).

On 16 June, while positioned at two locations near the disengagement area, the Mission observed a calm situation.

Withdrawal of weapons

The SMM continued to monitor the withdrawal of weapons in implementation of the Memorandum and the Package of Measures and its Addendum. It observed weapons beyond withdrawal lines but outside designated storage sites in government-controlled areas of Donetsk region, some of which were at railway stations (for further details, see the table below).

Indications of military and military-type presence inside the security zone⁷

The SMM observed armoured combat vehicles on both sides of the contact line in Donetsk region and in government-controlled areas of Luhansk region, including within a residential area (for further details, see the table below).

Presence of anti-tank mines near Maiorsk and in Zaitseve

On 13 June, about 1.5km south-south-east of Maiorsk (government-controlled, 45km north-east of Donetsk), on a road leading towards Horlivka (non-government-controlled, 39km north-east of Donetsk), an SMM mid-range UAV spotted for the first time three probable anti-tank mines, assessed as belonging to the Ukrainian Armed Forces.

On the same day, about 2km south-east of Maiorsk, in a field north-east of road T-0513 leading towards Horlivka, the same UAV again spotted at least 400 anti-tank mines. About 3km east of Maiorsk, the same UAV again spotted 16 anti-tank mines laid across a road leading towards Zaitseve. All of the mines were assessed as belonging to the Ukrainian Armed Forces (for previous observations in the area, see [SMM Daily Report of 23 May 2020](#)).

On the same day, the UAV [again](#) spotted six anti-tank mines assessed as belonging to the armed formations laid across Yesenina Street in the south-western part of Zaitseve, near an inhabited civilian house.

SMM facilitation of repairs to and maintenance and operation of critical civilian infrastructure and a fund transfer

The SMM facilitated and monitored adherence to localised ceasefires to enable an assessment of power lines near Berezivske (non-government-controlled, 53km north-west of Luhansk), as well as vegetation clearance, inspection and maintenance of railway tracks near Vilkhove (government-controlled, 22km north-east of Luhansk).

The SMM also monitored adherence to a localised ceasefire to enable a transfer of funds from non-government- to government-controlled areas across the bridge in Shchastia (government-controlled, 20km north of Luhansk), reportedly related to water payments.

The Mission continued to facilitate the operation of the DFS. While positioned at two locations near the station, the SMM heard an undetermined explosion as well as shots and bursts of small-arms fire, all assessed as within a 5km radius of the station.

Measures taken at entry-exit checkpoints and corresponding checkpoints amid COVID-19 outbreak and hardship of civilians

In Donetsk region, the SMM saw that the entry-exit checkpoint (EECP) near Novotroitske (government-controlled, 36km south-west of Donetsk) and the corresponding checkpoint of the armed formations near Olenivka remained closed.*

⁷ The hardware mentioned in this section is not proscribed by the provisions of the Minsk agreements on the withdrawal of weapons.

The Mission saw that the EECF near Marinka (government-controlled, 23km south-west of Donetsk) was temporarily open; it noted that the corresponding checkpoint of the armed formations east of Kremynets (non-government-controlled, 16km south-west of Donetsk) remained closed. During the day on 16 June, the SMM camera near Marinka saw two women crossing the EECF and walking towards the abovementioned checkpoint of the armed formations, from where they returned to the EECF.

At the Marinka EECF, an officer of the State Border Guard Service of Ukraine told the Mission that two people with a van had been waiting in the area between the EECF and the checkpoint of the armed formations near Oleksandrivka (non-government-controlled, 20km south-west of Donetsk) (located on the same crossing route as the abovementioned checkpoint east of Kremynets) for five days. Parked in front of that checkpoint, the SMM saw a green van. The Mission spoke with a man (in his fifties) who said that he had been waiting for five days to cross the checkpoint to travel towards non-government-controlled areas.

In Luhansk region, while at the EECF in Stanytsia Luhanska, the Mission saw that it was temporarily open and that a total of about 110 people (mixed genders and ages) were queuing at the EECF to travel towards non-government-controlled areas and 45 were queuing to enter government-controlled areas.

The Mission noted that the checkpoint of the armed formations south of the Stanytsia Luhanska bridge was temporarily open. It saw 60 people (mixed genders and ages), including five people in wheelchairs, crossing the checkpoint towards non-government-controlled areas.

Throughout the day, the SMM camera north of the new span of the Stanytsia Luhanska bridge recorded 24 people (mixed genders and ages), four of whom were in wheelchairs, crossing the bridge towards government-controlled areas. The camera also recorded 130 people (mixed genders and ages), ten of whom were in wheelchairs, crossing the bridge towards non-government-controlled areas, one of whom returned to government-controlled areas.

According to a representative of the State Border Guard Service of Ukraine, 98 people were expected to enter and 51 people were expected to exit government-controlled areas on 16 June.

The abovementioned civilians reportedly crossed the contact line through the EECF in Stanytsia Luhanska owing to special personal and humanitarian circumstances.

The Mission continued monitoring in Kherson, Dnipro, Odessa, Lviv, Ivano-Frankivsk, Kharkiv, Chernivtsi and Kyiv.

***Restrictions of the SMM's freedom of movement or other impediments to fulfilment of its mandate**

The SMM's monitoring and freedom of movement are restricted by security hazards and threats, including risks posed by mines and unexploded ordnance (UXO) and other impediments – which vary from day to day. The SMM's mandate provides for safe and secure access throughout Ukraine. All signatories of the Package of Measures have agreed on the need for this safe and secure access, that restriction of the SMM's freedom of movement constitutes a violation, and on the need for rapid response to these violations. They have also agreed that the Joint Centre for

Control and Co-ordination (JCCC) should contribute to such response and co-ordinate mine clearance. Nonetheless, the armed formations in parts of Donetsk and Luhansk regions frequently deny the SMM access to areas adjacent to Ukraine's border outside control of the Government (for example, see [SMM Daily Report 16 June](#)). The SMM's operations in Donetsk and Luhansk regions remain restricted following [the fatal incident of 23 April 2017 near Pryshyb](#); these restrictions continued to limit the Mission's observations.

Denial of access:

- At a checkpoint near Olenivka (non-government-controlled, 23km south-west of Donetsk), members of the armed formations (eight of them visibly armed) [again](#) denied the SMM passage, once towards government-controlled areas, stating the need for "permission from superiors", and the second time towards non-government-controlled areas, without giving any reason.
- At a checkpoint south of the Stanytsia Luhanska bridge (15km north-east of Luhansk), a member of the armed formations [again](#) denied the SMM passage towards government-controlled areas, referring to the closure of the checkpoint due to COVID-19.

Delay:

- At a checkpoint near Kremynets (non-government-controlled, 16km south-west of Donetsk), an armed member of the armed formations allowed the SMM to proceed only after about 85 minutes of waiting.

Regular restrictions related to disengagement areas and mines/UXO:

- The sides continued to deny the SMM full access, as well as the ability to travel certain roads previously identified as important for effective monitoring by the Mission and for civilians' movement, through failure to conduct comprehensive clearance of mines, UXO and other obstacles.

Other impediments:

- On the evening of 15 June, an SMM long-range UAV experienced signal interference, assessed as caused by probable jamming, while flying over areas near government-controlled Kostiantynivka (60km north of Donetsk) and Novotroitske (36km south-west of Donetsk).⁸

⁸ The interference could have originated from anywhere within the radius of kilometres from the UAV's position.

Table of weapons⁹

Beyond withdrawal lines but outside of designated storage sites

Date	No. of weapons	Type of weapon	Location	Source of observation
Government-controlled areas				
15/06/2020	1	Surface-to-air missile system (9K33 <i>Osa</i>)	In a compound near Kalynove (35km north of Donetsk)	Long-range UAV
	1	Surface-to-air missile system (9K35 <i>Strela-10</i>)	At the railway station in Volnovakha (53km south of Donetsk)	
16/06/2020	6	Multiple launch rocket system (BM-21 <i>Grad</i> , 122mm)	At the railway station in Druzhkivka (72km north of Donetsk)	Patrol
	13	Towed howitzers (D-20, 152mm)		

Table of military and military-type presence in the security zone¹⁰

Date	No.	Type	Location	Source of observation
Government-controlled areas				
13/06/2020	1	Armoured combat vehicle	Near the railway station in Maiorsk (45km north-east of Donetsk)	Mid-range UAV
15/06/2020	4	Infantry fighting vehicle (three BMP-1 and one BMP-2)	Near Bohdanivka (41km south-west of Donetsk)	Mini-UAV
	2	Armoured combat vehicle	Near Nevelske (18km north-west of Donetsk)	Long-range UAV
	1	Armoured combat vehicle	Near Berezove (31km south-west of Donetsk)	
	1	Infantry fighting vehicle (BMP-1)	Near Starohnativka (51kmsouth of Donetsk)	
	1	Armoured combat vehicle	Near Novotoshkovske (53km west of Luhansk)	
	1	Towed anti-aircraft gun (2A13 ZU-23, 23mm)	In a residential area of Zolote (60km west of Luhansk)	Mini-UAV
	1	Armoured personnel carrier (MT-LB)		
	2	Armoured combat vehicle		
	1	Infantry fighting vehicle (BMP-1)	Near Katerynivka (64km west of Luhansk)	
Non-government-controlled areas				
14/06/2020	1	Probable armoured combat vehicle	Near Novohryhorivka (61km north-east of Donetsk)	Mini-UAV

⁹ In the SMM Daily Report of 16 June, two self-propelled howitzers (2S19 *Msta-S*, 152mm) were listed as observed in Donetsk city, heading west. The report should have read two towed howitzers (2A 65 *Msta-B*, 152 mm).

¹⁰ The hardware mentioned in this section is not proscribed by the provisions of the Minsk agreements on the withdrawal of weapons.

Table of ceasefire violations as of 16 June 2020¹¹

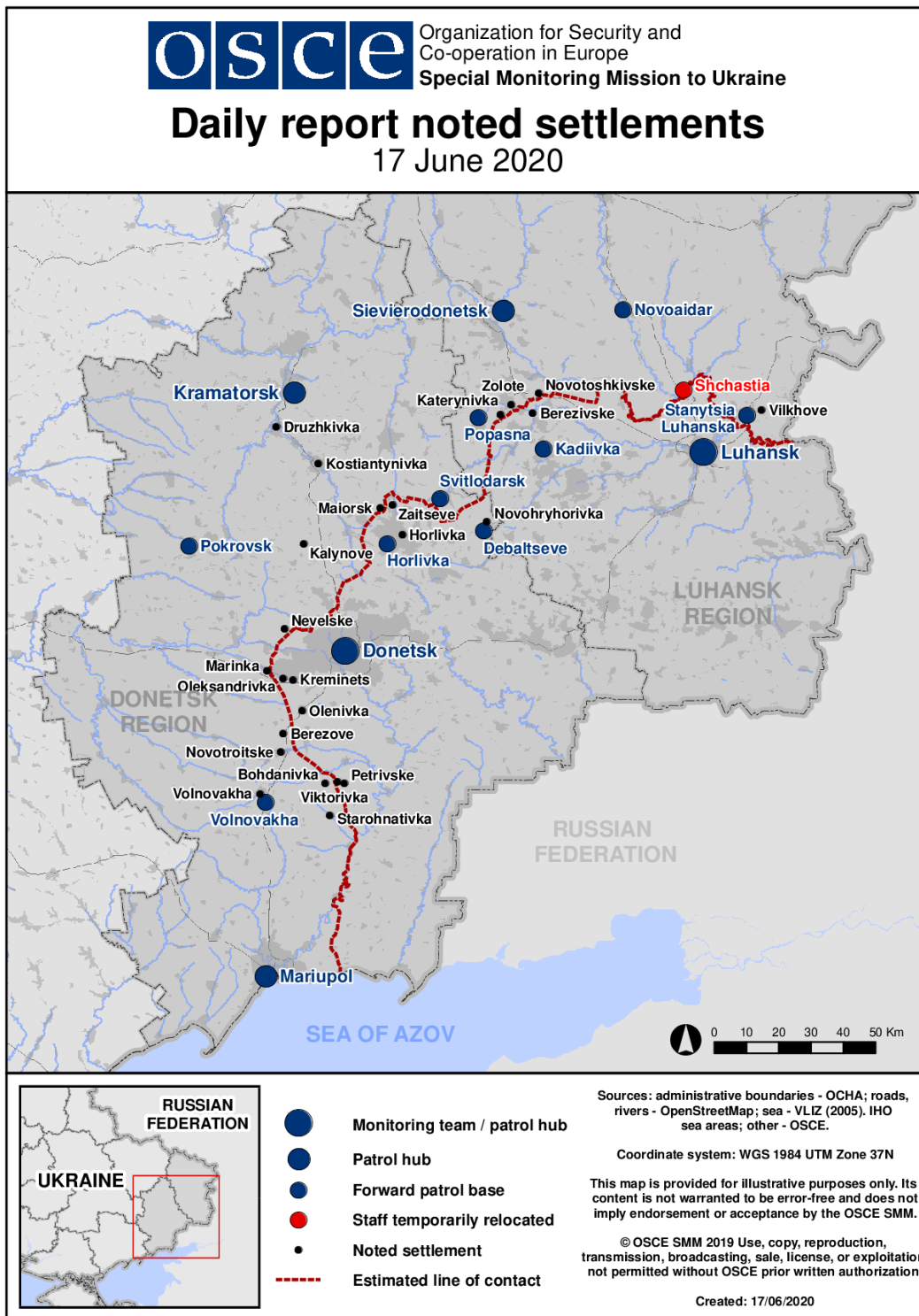
SMM position	Event location	Means	No.	Observation	Description	Weapon	Date, time
SMM camera in Avdiivka (government-controlled, 17km N of Donetsk)	1-2km SE	Recorded	1	Projectile	WNW to ESE	N/K	15-Jun, 21:18
	1-2km SE	Recorded	1	Projectile	WNW to ESE	N/K	15-Jun, 21:24
	1-2km SE	Recorded	1	Projectile	WNW to ESE	N/K	15-Jun, 22:05
	1-2km SE	Recorded	1	Projectile	WNW to ESE	N/K	15-Jun, 22:08
	1-2km SE	Recorded	1	Projectile	WNW to ESE	N/K	15-Jun, 22:09
SMM camera in Chermalyk (government-controlled, 77km S of Donetsk)	2-4km SE	Recorded	3	Projectile	NE to SW	N/K	15-Jun, 22:22
	4-6km SSE	Recorded	1	Projectile	NE to SW	N/K	15-Jun, 22:30
	2-4km SSE	Recorded	1	Projectile	SW to NE	N/K	15-Jun, 22:31
	4-6km SSE	Recorded	3	Projectile	NE to SW	N/K	15-Jun, 22:39
	2-4km SSE	Recorded	8	Projectile	W to E	N/K	15-Jun, 22:51
SMM camera at Donetsk Filtration Station (15km N of Donetsk)	500-800m S	Recorded	2	Explosion	Undetermined	N/K	15-Jun, 20:39
	1-3km S	Recorded	1	Projectile	NW to SE	N/K	15-Jun, 20:42
	1-3km SSE	Recorded	1	Explosion	Airburst (subsequent to previous event)	N/K	15-Jun, 20:42
	500-800m SSW	Recorded	1	Projectile	NW to SE	N/K	15-Jun, 20:59
	500-800m SSW	Recorded	1	Projectile	NW to SE	N/K	15-Jun, 21:00
	500-800m SSW	Recorded	13	Muzzle flash		N/K	15-Jun, 21:00
	500-800m SSW	Recorded	12	Muzzle flash		N/K	15-Jun, 21:01
	500-800m SSW	Recorded	1	Projectile	NW to SE	N/K	15-Jun, 21:01
	1.5-2km SSW	Recorded	1	Explosion	Undetermined	N/K	15-Jun, 21:01
	200-500m SSE	Recorded	1	Explosion	Undetermined	N/K	15-Jun, 21:02
	200-500m SSE	Recorded	1	Muzzle flash		N/K	15-Jun, 21:02
	0.8-1km S	Recorded	3	Explosion	Undetermined	N/K	15-Jun, 21:11
	0.8-1km S	Recorded	3	Explosion	Undetermined	N/K	15-Jun, 21:18
	0.8-1km S	Recorded	1	Explosion	Undetermined	N/K	15-Jun, 21:24
	0.8-1km S	Recorded	1	Explosion	Undetermined	N/K	15-Jun, 22:08
	0.8-1km S	Recorded	1	Explosion	Undetermined	N/K	15-Jun, 22:10
	SMM camera at entry-exit checkpoint in Hnutove (government-controlled, 84km S of Donetsk)	2-4km ESE	Recorded	1	Projectile	In vertical flight (also recorded by Chermalyk camera)	N/K
2-4km ENE		Recorded	2	Projectile	NNW to SSE	N/K	15-Jun, 22:43
2-4km E		Recorded	1	Projectile	NNW to SSE	N/K	15-Jun, 22:44
2-4km E		Recorded	1	Projectile	NNW to SSE	N/K	15-Jun, 23:52
2-4km E		Recorded	2	Projectile	NNW to SSE	N/K	16-Jun, 00:33
SMM camera 1km SW of Shyrokyne (government-controlled, 100km S of Donetsk)	4-6km N	Recorded	1	Projectile	W to E	N/K	15-Jun, 22:33
	4-6km N	Recorded	2	Explosion	Undetermined	N/K	15-Jun, 22:53
	4-6km N	Recorded	1	Projectile	W to E	N/K	15-Jun, 23:40
	4-6km N	Recorded	1	Muzzle flash		N/K	16-Jun, 00:10
	4-6km N	Recorded	1	Projectile	W to E (subsequent to previous event)	N/K	16-Jun, 00:10
	4-6km N	Recorded	4	Projectile	E to W	N/K	16-Jun, 02:26
	4-6km N	Recorded	1	Projectile	W to E	N/K	16-Jun, 02:53
SMM camera in Svitlodarsk (government-	4-6km SSE	Recorded	18	Projectile	In vertical flight	N/K	16-Jun, 02:11

¹¹ The table only includes ceasefire violations directly observed by the SMM patrols or recorded by the SMM cameras and it may include those also assessed to be live-fire exercises, controlled detonations, etc. Details provided – in terms of distance, direction, weapons-type, etc. – are based on assessments provided by monitors on the ground and technical monitoring officers, and are not always necessarily precise. When information is not known (indicated with an “N/K”), the SMM was unable to ascertain such information due to distance, weather conditions technical limitations and/or other considerations. Ceasefire violations recorded by more than one patrol/camera and assessed to be the same are entered only once.

controlled, 57km NE of Donetsk)							
About 1km NW of the railway station in Yasynuvata (non-government-controlled, 16km NE of Donetsk)	1-2km WSW	Heard	6	Burst		Small arms	16-Jun, 11:40-12:00
	2km WSW	Heard	11	Burst		Small arms	16-Jun, 11:40-12:00
	2km WSW	Heard	17	Shot		Small arms	16-Jun, 11:40-12:00
About 2km NE of Chernenko (government-controlled, 86km S of Donetsk)	6-8km E	Heard	3	Explosion	Undetermined	N/K	16-Jun, 10:16-10:17
	6-8km ESE	Heard	3	Explosion	Undetermined	N/K	16-Jun, 10:20
	6-8km ESE	Heard	4	Explosion	Undetermined	N/K	16-Jun, 10:27-10:31
	6-8km ESE	Heard	4	Explosion	Undetermined	N/K	16-Jun, 10:40-10:46
	6-8km ESE	Heard	2	Explosion	Undetermined	N/K	16-Jun, 10:55
About 3km SE of Avdiivka (government-controlled, 17km N of Donetsk)	1-2km SW	Heard	1	Explosion	Undetermined	N/K	16-Jun, 09:19
	2-3km SW	Heard	1	Explosion	Undetermined	N/K	16-Jun, 14:29
About 2km S of Avdiivka (government-controlled, 17km N of Donetsk)	1-2km S	Heard	2	Explosion	Undetermined	N/K	16-Jun, 12:12
	3-4km S	Heard	2	Explosion	Undetermined	N/K	16-Jun, 12:30-12:37
	2-3km S	Heard	1	Explosion	Undetermined	N/K	16-Jun, 12:50
	2-3km S	Heard	1	Explosion	Undetermined	N/K	16-Jun, 13:06
About 2km SSE of Kalynove (government-controlled, 31km NW of Donetsk)	2km ENE	Heard	8	Shot		HMG	16-Jun, 15:41
About 500m NE of Kamianka (government-controlled, 20km N of Donetsk)	0.5-1km NE	Heard and saw	1	Explosion	Undetermined	N/K	16-Jun, 12:39
	0.5km NE	Heard and saw	1	Explosion	Undetermined	N/K	16-Jun, 13:46
	1-2km NE	Heard	1	Explosion	Undetermined	N/K	16-Jun, 14:15
About 2km N of Kamianka (government-controlled, 20km N of Donetsk)	1km NE	Heard	1	Explosion	Undetermined	N/K	16-Jun, 13:54
Svitlodarsk (government-controlled, 57km NE of Donetsk)	4-5km SSW	Heard and saw	34	Explosion	Undetermined	N/K	15-Jun, 20:07-20:13
	4-5km SSW	Heard	100	Burst		HMG	15-Jun, 20:07-20:13
SMM camera in Kriakivka (government-controlled, 38km NW of Luhansk)	5-7km SW	Recorded	10	Projectile	In vertical flight	N/K	15-Jun, 22:32
	3-5km SSW	Recorded	1	Projectile	WNW to ESE	N/K	15-Jun, 23:55
SMM camera in Zolote (government-controlled, 60km W of Luhansk)	4-6km E	Recorded	4	Projectile	N to S (assessed as outside the disengagement area)	N/K	16-Jun, 02:31
N edge of Popasna (government-controlled, 69km W of Luhansk)	6-10km E	Heard	8	Explosion	Undetermined (unable to assess whether inside or outside the disengagement area near Zolote)	N/K	15-Jun, 23:45-23:55
3km N of	4-7km NE	Heard	50	Burst	Assessed as	30mm	16-Jun, 11:58-

Pervomaisk (non-government-controlled, 58km W of Luhansk)					outside the disengagement area near Zolote	cannon	12:05
	4-7km NE	Heard	25	Explosion	Undetermined (assessed as outside the disengagement area near Zolote)	N/K	16-Jun, 11:58-12:05
	4-7km NE	Heard	62	Burst	Assessed as outside the disengagement area near Zolote	30mm cannon	16-Jun, 12:31-12:37
	4-7km NE	Heard	15	Explosion	Undetermined (assessed as outside the disengagement area near Zolote)	N/K	16-Jun, 12:31-12:37

Map of Donetsk and Luhansk regions¹²



¹²The SMM is deployed to ten locations throughout Ukraine – Kherson, Odessa, Lviv, Ivano-Frankivsk, Kharkiv, Donetsk, Dnipro, Chernivtsi, Luhansk and Kyiv – as per Permanent Council Decision 1117 of 21 March 2014. This map of eastern Ukraine is meant for illustrative purposes and indicates locations mentioned in the report, as well as those where the SMM has offices (monitoring teams, patrol hubs, and forward patrol bases) in Donetsk and Luhansk regions. (In red: a forward patrol base from which SMM staff has temporarily relocated based on recommendations of security experts from participating States as well as SMM security considerations. The SMM uses the premises during daylight hours and patrols in this settlement during daylight hours, as well).