

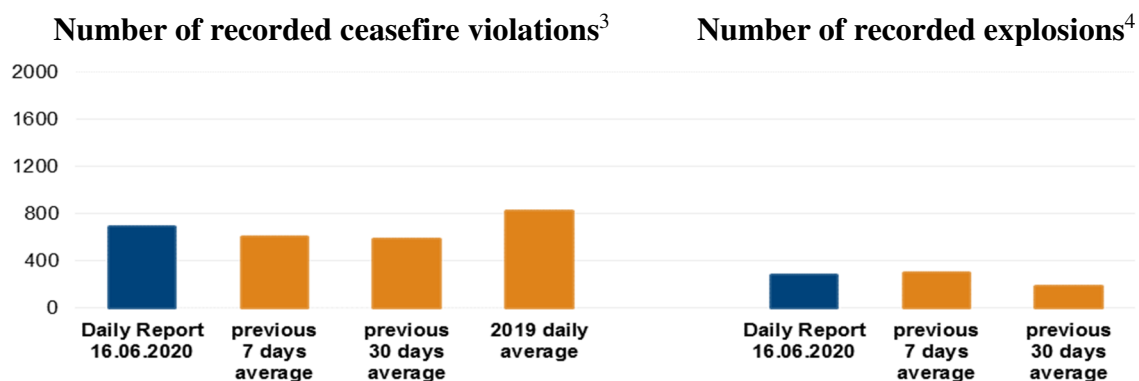
Daily Report 142/2020

16 June 2020¹

Summary

- Compared with the previous 24 hours, the SMM recorded more ceasefire violations in Donetsk region and fewer in Luhansk region.
- Small-arms fire was assessed as directed at three SMM mini-unmanned aerial vehicles flying near Petrivske, Yasynuvata and Kashtanove, all in Donetsk region.
- Members of the armed formations continued to deny the Mission passage at checkpoints along official crossing routes in Donetsk and Luhansk regions.*
- The Mission recorded ceasefire violations and spotted at night a person within a former position of the armed formations inside the disengagement area near Petrivske. It also saw persons within former positions of the Ukrainian Armed Forces inside the disengagement area near Zolote.
- The SMM saw howitzers and anti-tank guns in violation of withdrawal lines in non-government-controlled Donetsk city.
- The Mission facilitated and monitored adherence to localised ceasefires to enable repairs to critical civilian infrastructure and the operation of the Donetsk Filtration Station.
- The SMM again saw that the entry-exit checkpoint in Stanytsia Luhanska was temporarily open and that the corresponding checkpoint of the armed formations remained closed.
- The Mission's freedom of movement continued to be restricted, including at two border crossing points in non-government-controlled areas of Luhansk region.*

Ceasefire violations²



¹ Based on information from the Monitoring Teams as of 19:30, 15 June 2020. All times are in Eastern European Summer Time.

² For a complete breakdown of ceasefire violations, please see the annexed table. During the reporting period, the SMM cameras in Petrivske, Krasnohorivka and at the Oktiabr Mine were non-operational.

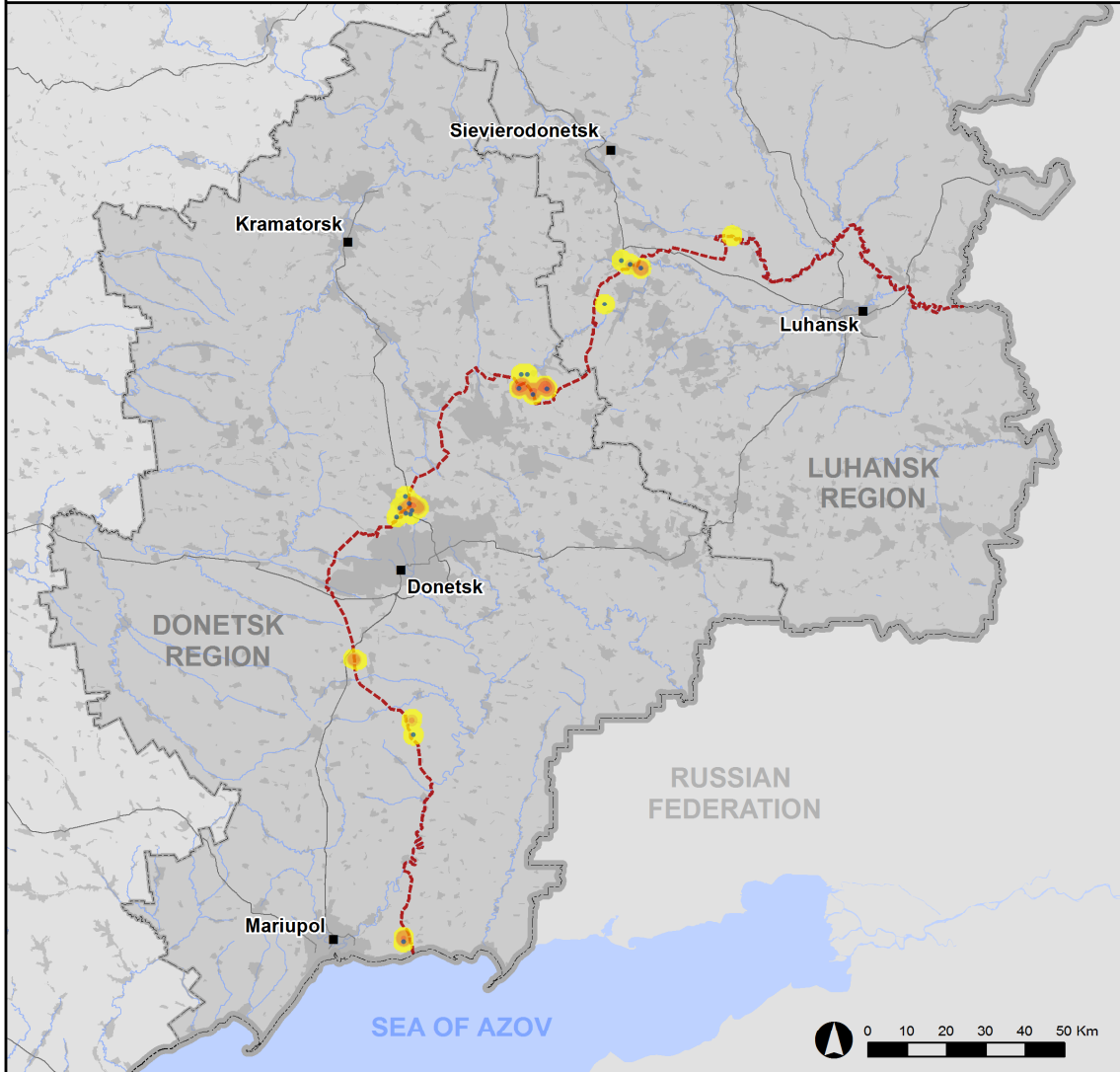
³ Including explosions.

⁴ Including from unidentified weapons.

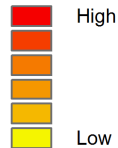
Map of recorded ceasefire violations

OSCE Organization for Security and
Co-operation in Europe
Special Monitoring Mission to Ukraine

Ceasefire violations observed by the SMM 15 June 2020



Ceasefire violation concentration



- Explosion
- Settlement
- Estimated line of contact

Sources: Administrative Boundaries - OCHA; Roads, Rivers - OpenStreetMap; Sea - VLIZ (2005). IHO Sea Areas; Other - OSCE.

Coordinate System: WGS 1984 UTM Zone 37N

This map is provided for illustrative purposes only. Its content is not warranted to be error-free and does not imply endorsement or acceptance by the OSCE SMM.

© OSCE SMM 2019 Use, copy, reproduction, transmission, broadcasting, sale, license, or exploitation not permitted without OSCE prior written authorization.

Created: 16/06/2020

In Donetsk region, the SMM recorded more ceasefire violations, including more explosions (about 205), compared with [the previous 24 hours](#) (about 135 explosions). The majority of ceasefire violations, including almost all explosions, were recorded at south-easterly, southerly and south-westerly directions of Svitlodarsk (government-controlled, 57km north-east of Donetsk).

In Luhansk region, the Mission recorded fewer ceasefire violations, including fewer explosions (about 70), compared with [the previous 24 hours](#) (about 680 explosions). The majority of ceasefire violations, including almost all explosions, were recorded in areas east of the disengagement area near Zolote (government-controlled, 60km west of Luhansk) (see below).

Small-arms fire assessed as directed at SMM mini-unmanned aerial vehicles near non-government-controlled Petrivske, Yasynuvata and Kashtanove, Donetsk region

While conducting a mini-unmanned aerial vehicle (UAV) flight over the disengagement area near Petrivske (non-government-controlled, 41km south-west of Donetsk), the SMM heard 11 shots and bursts of small-arms fire at an assessed distance of about 3km east, assessed as aimed at the UAV, which was flying about 3km east, near the northern edge of the disengagement area (see below) (for a similar incident in this area, see [SMM Daily Report 15 June 2020](#)). The SMM safely landed the UAV and left the area.*

While conducting a mini-UAV flight over areas near Yasynuvata (non-government-controlled, 16km north-east of Donetsk), the SMM heard 22 shots and bursts of small-arms fire at an assessed range of about 1.5-2km west, assessed as aimed at the UAV, which was flying about 1.5-2km west. The SMM safely landed the UAV and left the area.*

While conducting a mini-UAV flight over areas near Kashtanove (non-government-controlled, 13km north of Donetsk), the SMM heard 30 shots of small-arms fire at an assessed range of about 100-300m west, assessed as aimed at the UAV, which was flying about 300m west. The shooting continued as the patrol initiated the UAV's return. Patrol members safely landed the UAV, while taking cover in SMM vehicles, and then retrieved it and left the area.*

Members of the armed formations continued to deny the SMM passage at checkpoints along the contact line in Donetsk and Luhansk regions

Members of the armed formations continued to deny the SMM passage at checkpoints in both Donetsk and Luhansk regions along official crossing routes. These restrictions constitute an impediment to the implementation of the Mission's mandate.⁵

In Donetsk region, at a checkpoint north of Horlivka (non-government-controlled, 39km north-east of Donetsk), a member of the armed formations denied the SMM passage towards non-government-controlled areas, referring to restrictions due to COVID-19. The SMM [again](#) saw a metal barrier and spikes laid across the road, as well as a mine hazard sign.*

In Luhansk region, at a checkpoint south of the Stanytsia Luhanska bridge (15km north-east of Luhansk), two members of the armed formations [again](#) denied the SMM passage towards

⁵ The Mission began facing repeated denials when attempting to cross into non-government-controlled areas at checkpoints of the armed formations in Donetsk region on 21 March and Luhansk region on 23 March. For more information, see SMM Daily and Spot Reports.

non-government-controlled areas, referring to the closure of the checkpoint due to COVID-19.*

Disengagement areas near Stanytsia Luhanska, Zolote and Petrivske⁶

Inside the **disengagement area near Stanytsia Luhanska** (government-controlled, 16km north-east of Luhansk), the SMM saw four members of the armed formations (wearing armbands with “JCCC” written on them) near their checkpoint south of the Stanytsia Luhanska bridge.

On the evening of 13 June and on the night of 14-15 June, inside the **disengagement area near Zolote**, an SMM long-range UAV spotted in total three persons within two former positions of the Ukrainian Armed Forces south of the railway track and east of road T-1316.

On the evening and night of 14-15 June, the SMM camera in Zolote recorded an undetermined explosion, nine projectiles in flight and an illumination flare, all at an assessed range of 3-5km east. On the same evening, the SMM camera in the southern part of the disengagement area recorded an undetermined explosion at an assessed range of 3-5km north. During the day on 15 June, while positioned near Berezivske (non-government-controlled, 53km west of Luhansk), the SMM heard 62 undetermined explosions at an assessed range of 2-3km north. All of these ceasefire violations were assessed as outside the disengagement area but within 5km of its periphery.

On 15 June, the Mission saw four members of the armed formations (wearing armbands with “JCCC” written on them) near the southern edge of the disengagement area and two of them walking along road T-1316 inside the disengagement area up to about 350m north of its southern edge.

On the night of 13-14 June, inside the **disengagement area near Petrivske**, an SMM long-range UAV spotted a person within a former position of the armed formations close to the area’s south-eastern corner.

On 15 June, while positioned about 2km east of Bohdanivka (government-controlled, 41km south-west of Donetsk), the SMM heard 11 shots and bursts of small-arms fire at an assessed distance of 3km east, assessed as inside the disengagement area near Petrivske (see small-arms fire directed at an SMM mini-UAV above). While positioned at this location and about 2km north of Petrivske, the Mission also heard an undetermined explosion and five bursts of small-arms fire assessed as outside the disengagement area but within 5km of its periphery

Withdrawal of weapons

The SMM continued to monitor the withdrawal of weapons in implementation of the Memorandum and the Package of Measures and its Addendum. It observed weapons in violation of withdrawal lines in non-government-controlled areas of Donetsk and Luhansk regions, including four howitzers and two anti-tank guns moving west in a convoy in Donetsk city.

⁶ Disengagement is foreseen in the Framework Decision of the Trilateral Contact Group relating to disengagement of forces and hardware of 21 September 2016.

The Mission also observed weapons beyond withdrawal lines but outside designated storage sites in government-controlled areas of Donetsk region (for further details, see the tables below).

Indications of military and military-type presence inside the security zone⁷

The SMM observed armoured combat vehicles in government-controlled areas of Donetsk and Luhansk regions, including within residential areas, and in non-government-controlled areas of Donetsk region (for further details, see the table below).

SMM facilitation of repairs to and maintenance and operation of critical civilian infrastructure

The SMM facilitated and monitored adherence to localised ceasefires to enable repairs to the phenol sludge reservoir near Zalizne (formerly Artemove, government-controlled, 42km north-east of Donetsk); vegetation clearance, inspection and maintenance of railway tracks near Vilkhove (government-controlled, 22km north-east of Luhansk); and an assessment of power lines near Berezivske.

The Mission continued to facilitate the operation of the Donetsk Filtration Station (DFS) (15km north of Donetsk). While positioned at three locations near the station, the SMM heard two explosions (one assessed as a controlled detonation and one undetermined), as well as shots and bursts of small-arms fire, all assessed as within a 5km radius of the station.

Border areas outside government control

On 15 June, at a border crossing point near Izvaryne (52km south-east of Luhansk), the SMM saw five pedestrians (three women and two men, mixed ages) entering Ukraine. After about ten minutes, a member of the armed formations told the SMM to leave the area.*

On the same day, at a border crossing point near Sievernyi (50km south-east of Luhansk), the SMM saw no traffic entering or leaving Ukraine. After about five minutes, a member of the armed formations told the SMM to leave the area.*

Measures taken at entry-exit checkpoints and corresponding checkpoints amid COVID-19 outbreak

In Donetsk region, the SMM saw that the EECP near Maiorsk (government-controlled, 45km north-east of Donetsk) and its corresponding checkpoint of the armed formations near Horlivka, as well as the EECP near Hnutove (government-controlled, 90km south of Donetsk), remained closed.*

In Luhansk region, while at the EECP in Stanytsia Luhanska between 09:00 and 12:45 the Mission saw it was open and that about 30 people (mixed genders and ages) were queueing at the EECP to travel towards non-government-controlled areas. The Mission noted that the checkpoint of the armed formations south of the Stanytsia Luhanska bridge remained closed.* It saw five people (one woman and four men, mixed ages) walking across the bridge towards the abovementioned checkpoint, where members of the armed formations turned them back. Subsequently, all five people walked back to the EECP.

⁷ The hardware mentioned in this section is not proscribed by the provisions of the Minsk agreements on the withdrawal of weapons.

Hardship of civilians at checkpoints along the contact line

The SMM followed up on reports of a man who died on the night of 11-12 June at a bus stop near the EECP near Marinka (government-controlled, 23km south-west of Donetsk). On 13 June, a police representative in Kurakhove (government-controlled, 40km west of Donetsk) told the Mission that a man (in his sixties) had died from natural causes on the night of 11-12 June while waiting at the bus stop to travel towards non-government-controlled areas to reach his family. (On 12 June, the Mission saw that the EECP in Marinka was temporarily open, see [SMM Daily Report 13 June 2020](#).)

The Mission continued monitoring in Kherson, Dnipro, Odessa, Lviv, Ivano-Frankivsk, Kharkiv, Chernivtsi and Kyiv.

*Restrictions of the SMM's freedom of movement or other impediments to fulfilment of its mandate

The SMM's monitoring and freedom of movement are restricted by security hazards and threats, including risks posed by mines and unexploded ordnance (UXO) and other impediments – which vary from day to day. The SMM's mandate provides for safe and secure access throughout Ukraine. All signatories of the Package of Measures have agreed on the need for this safe and secure access, that restriction of the SMM's freedom of movement constitutes a violation, and on the need for rapid response to these violations. They have also agreed that the Joint Centre for Control and Co-ordination (JCCC) should contribute to such response and co-ordinate mine clearance. Nonetheless, the armed formations in parts of Donetsk and Luhansk regions frequently deny the SMM access to areas adjacent to Ukraine's border outside control of the Government (for example, see below). The SMM's operations in Donetsk and Luhansk regions remain restricted following [the fatal incident of 23 April 2017 near Pryshyb](#); these restrictions continued to limit the Mission's observations.

Denial of access:

- At a checkpoint north of Horlivka (non-government-controlled, 39km north-east of Donetsk), a member of the armed formations denied the SMM passage towards non-government-controlled areas, referring to restrictions due to COVID-19. The SMM [continued to](#) observe the presence of a metal barrier and spikes laid across the road, and of a mine hazard sign.
- At a checkpoint south of the Stanytsia Luhanska bridge (15km north-east of Luhansk), two members of the armed formations [again](#) denied the SMM passage toward non-government-controlled areas, referring to the closure of the checkpoint due to COVID-19.
- At a border crossing point near Izvaryne (non-government-controlled, 52km south-east of Luhansk), a member of the armed formations asked the SMM to leave the area.
- At a border crossing point near Sievernyi (non-government-controlled, 50km south-east of Luhansk), a member of the armed formations asked the SMM to leave the area.

Regular restrictions related to disengagement areas and mines/UXO:

- The sides continued to deny the SMM full access, as well as the ability to travel certain roads previously identified as important for effective monitoring by the

Mission and for civilians' movement, through failure to conduct comprehensive clearance of mines, UXO and other obstacles.

Other impediments:

- On the evening of 13 June, an SMM long-range UAV experienced signal interference, assessed as caused by probable jamming, while flying over areas near Kadiivka (formerly Stakhanov, non-government-controlled, 50km west of Luhansk).⁸
- While conducting a mini-UAV flight over the disengagement area near Petrivske (non-government-controlled, 41km south-west of Donetsk), the SMM heard shots and bursts of small-arms fire at an assessed distance of about 3km east, assessed as aimed at the UAV. During the flight, the UAV experienced GPS signal interference, assessed as caused by probable jamming. The UAV also experienced similar GPS signal interference during two other flights in the same area. The SMM safely landed the UAV and left the area (see above).
- While conducting a mini-UAV flight over areas near Yasynuvata (non-government-controlled, 16km north-east of Donetsk), the SMM heard shots and bursts of small-arms fire at an assessed range of about 1.5-2km west, assessed as aimed at the UAV. During the flight, the UAV experienced GPS signal interference, assessed as caused by probable jamming. The SMM safely landed the UAV and left the area (see above).
- While conducting a mini-UAV flight over areas near Kashtanove (non-government-controlled, 13km north of Donetsk), the SMM heard shots of small-arms fire at an assessed range of about 100-300m west, assessed as aimed at the UAV. During the flight, the UAV experienced GPS signal interference, assessed as caused by probable jamming. The SMM safely landed the UAV and left the area (see above).

⁸ The interference could have originated from anywhere within the radius of kilometres from the UAV's positions.

Table of weapons

Weapons in violation of the withdrawal lines

Date	No. of weapons	Type of weapon	Location	Source of observation
Non-government-controlled areas				
13/06/2020	2	Towed howitzer (2A65 <i>Msta-B</i> , 152mm)	Near Krynychne (45km west of Luhansk)	Long-range UAV
15/06/2020	2	Self-propelled howitzer (2S19 <i>Msta-S</i> , 152mm)	In Donetsk city, heading west	Patrol
	2	Towed howitzer (D-30 <i>Lyagushka</i> , 122mm)		
	2	Anti-tank gun (MT-12 <i>Rapira</i> , 100mm)		

Weapons beyond withdrawal lines but outside designated storage sites

Date	No. of weapons	Type of weapon	Location	Source of observation
Government-controlled areas				
14/06/2020	6	Surface-to-air missile system (9K35 <i>Strela-10</i>)	At a railway station in Kostiantynivka (60km north of Donetsk)	Long-range UAV
15/06/2020	10	Self-propelled howitzer (2S1 <i>Gvozdika</i> , 122mm)	At a railway station in Druzhkivka (72km north of Donetsk)	Patrol
	5	Anti-tank gun (MT-12 <i>Rapira</i> , 100mm)		

Table of military and military-type presence in the security zone⁹

Date	No.	Type	Location	Source of observation
Government-controlled areas				
13/06/2020	5	Probable armoured combat vehicle	Near Lopaskyne (23km north-west of Luhansk)	Long-range UAV
	2	Probable armoured combat vehicle	Near Heivka (27km north-west of Luhansk)	
	1	Probable armoured combat vehicle	In a residential area of Raihorodka (34km north-west of Luhansk)	
	3	Probable armoured combat vehicle	In a residential area of Kriakivka (38km north-west of Luhansk)	
	1	Armoured personnel carrier (probable MT-LB variant)	Near Novotoshkivske (53km west of Luhansk)	
	1	Probable armoured combat vehicle	Near Novozvanivka (70km west of Luhansk)	
	1	Infantry fighting vehicle (BMP-2)	In a residential area of Zolote-3/Stakhanovets (61km west of Luhansk)	Mini-UAV
14/06/2020	2	Armoured combat vehicle	North of the disengagement area near Stanytsia Luhanska (16km north-east of Luhansk)	Mini-UAV
	1	Probable armoured combat vehicle		
	1	Probable armoured personnel carrier (BTR-80)	In Karlivka (25km north-west of Donetsk)	Long-range UAV

⁹ The hardware mentioned in this section is not proscribed by the provisions of the Minsk agreements on the withdrawal of weapons.

	1	Probable armoured combat vehicle	In Pobeda (27km west of Donetsk)	
	3	Infantry fighting vehicle (two probable BMP-1 and one BMP-2)	In Bohdanivka (41km south-west of Donetsk)	
Non-government-controlled areas				
13/06/2020	3	Probable infantry fighting vehicle (probable BMP-1)	Near Novoselivka (31km north-east of Donetsk)	Long-range UAV
14/06/2020	13	Armoured combat vehicle	In a training area near Novoselivka (31km north-east of Donetsk)	

Table of ceasefire violations as of 15 June 2020¹⁰

SMM position	Event location	Means	No.	Observation	Description	Weapon	Date, time
SMM camera in Berezove (government-controlled, 31km SW of Donetsk)	1-3km ESE	Recorded	11	Projectile	NNE to SSW	N/K	15-Jun, 00:04
	2-4km ESE	Recorded	1	Illumination flare	In vertical flight	N/K	15-Jun, 00:05
	2-4km ESE	Recorded	2	Illumination flare	In vertical flight	N/K	15-Jun, 00:06
	1-3km ESE	Recorded	1	Illumination flare	SSW to NNE	N/K	15-Jun, 00:13
	2-4km ESE	Recorded	1	Illumination flare	In vertical flight	N/K	15-Jun, 00:14
	2-4km ESE	Recorded	1	Projectile	SW to NE	N/K	15-Jun, 00:19
	1-3km ESE	Recorded	1	Projectile	SW to NE	N/K	15-Jun, 00:19
	2-4km ESE	Recorded	1	Illumination flare	In vertical flight	N/K	15-Jun, 02:35
	1-3km ESE	Recorded	4	Projectile	SW to NE	N/K	15-Jun, 02:37
	1-3km ESE	Recorded	12	Projectile	SW to NE	N/K	15-Jun, 02:39
SMM camera at Donetsk Filtration Station (15km N of Donetsk)	2-4km S	Recorded	1	Explosion	Undetermined, also recorded by the SMM camera in Avdiivka	N/K	14-Jun, 21:32
	0.5-1km S	Recorded	8	Projectile	ESE to WNW (also recorded by the SMM camera in Avdiivka)	N/K	14-Jun, 21:32
	2-4km SSW	Recorded	1	Muzzle flash		N/K	14-Jun, 21:35
	2-4km SSW	Recorded	1	Projectile	W to E (subsequent to previous event, also recorded by the SMM camera in Avdiivka)	N/K	14-Jun, 21:35
	2-4km SSW	Recorded	1	Explosion	Impact (subsequent to previous event, also recorded by the SMM camera in Avdiivka)	N/K	14-Jun, 21:35
	0.8-1km S	Recorded	12	Projectile	E to W (also recorded by the SMM camera in Avdiivka)	N/K	14-Jun, 21:37
	0.3-1km S	Recorded	12	Projectile	ESE to WNW (also recorded by the SMM camera in Avdiivka)	N/K	14-Jun, 21:38
SMM camera 1km SW of Shyrokyne (government-controlled, 100km S of Donetsk)	3-5km N	Recorded	1	Projectile	W to E	N/K	14-Jun, 23:11
	3-5km N	Recorded	1	Explosion	Impact (subsequent to previous event)	N/K	14-Jun, 23:11
	3-5km N	Recorded	1	Projectile	W to E	N/K	14-Jun, 23:14
	3-5km N	Recorded	1	Explosion	Impact (subsequent to previous event)	N/K	14-Jun, 23:14

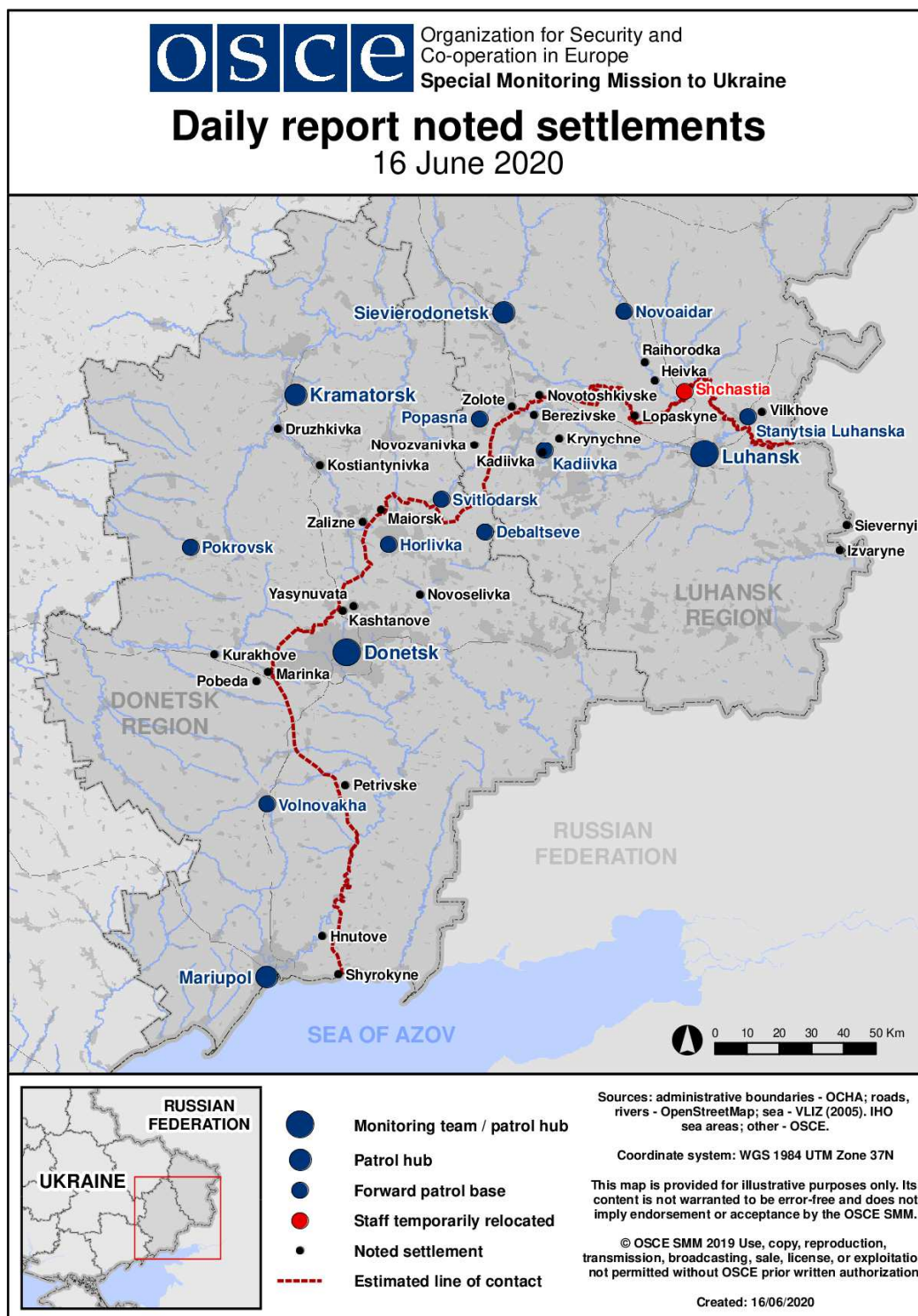
¹⁰ The table only includes ceasefire violations directly observed by the SMM patrols or recorded by the SMM cameras and it may include those also assessed to be live-fire exercises, controlled detonations, etc. Details provided – in terms of distance, direction, weapons-type, etc. – are based on assessments provided by monitors on the ground and technical monitoring officers, and are not always necessarily precise. When information is not known (indicated with an “N/K”), the SMM was unable to ascertain such information due to distance, weather conditions technical limitations and/or other considerations. Ceasefire violations recorded by more than one patrol/camera and assessed to be the same are entered only once.

	3-5km N	Recorded	3	Projectile	E to W	N/K	14-Jun, 23:19
	3-5km N	Recorded	2	Muzzle flash		N/K	15-Jun, 00:11
	3-5km N	Recorded	2	Projectile	E to W (subsequent to previous event)	N/K	15-Jun, 00:11
	3-5km N	Recorded	1	Projectile	E to W	N/K	15-Jun, 00:11
	4-6km N	Recorded	13	Projectile	E to W	N/K	15-Jun, 00:14
	4-6km N	Recorded	12	Muzzle flash		N/K	15-Jun, 00:14
	4-6km N	Recorded	17	Muzzle flash		N/K	15-Jun, 01:25
	4-6km N	Recorded	18	Muzzle flash		N/K	15-Jun, 01:27
About 1km NW of the railway station of Yasynuvata (non- government- controlled, 16km NE of Donetsk)	1.5-2km W	Heard	16	Burst		Small arms	15-Jun, 10:17- 10:18
	1.5-2km W	Heard	6	Shot		Small arms	15-Jun, 10:17- 10:18
	2-3km SW	Heard	1	Explosion	Undetermined	N/K	15-Jun, 10:43
	2-3km W	Heard	1	Explosion	Undetermined	N/K	15-Jun, 11:03
	1.5-2km W	Heard	1	Burst		Small arms	15-Jun, 14:50
	1.5-2km W	Heard	6	Shot		Small arms	15-Jun, 14:50
Railway station in Yasynuvata (non- government- controlled, 16km NE of Donetsk)	6-8km WSW	Heard	6	Explosion	Undetermined	N/K	15-Jun, 12:26- 12:29
About 700m WSW of the railway station in Yasynuvata (non- government- controlled, 16km NE of Donetsk)	100-300m W	Heard	30	Shot		Small arms	15-Jun, 11:25- 11:26
About 2km N of Petrivske (non- government- controlled, 41km S of Donetsk)	1-2km SW	Heard	5	Burst	Assessed as outside the disengagement area	Small arms	15-Jun, 09:27
About 2km E of Bohdanivka (government- controlled, 41km SW of Donetsk)	3km E	Heard	6	Shot	Assessed as inside the Petrivske disengagement area	Small arms	15-Jun, 09:26
	3km E	Heard	5	Burst	Assessed as inside the Petrivske disengagement area	Small arms	15-Jun, 09:26
	4-6km SE	Heard	1	Explosion	Undetermined (assessed as outside the Petrivske disengagement area)	N/K	15-Jun, 13:25
About 2.5km SE of Avdiivka (government- controlled, 17km N of Donetsk)	1-2km SE	Heard	15	Burst		HMG	15-Jun, 10:15- 10:20
	1-2km SE	Heard	6	Shot		Small arms	15-Jun, 10:15- 10:20
About 500m NE of Kamianka (government- controlled, 20km N of Donetsk)	3-4km S	Heard	2	Explosion	Undetermined	N/K	15-Jun, 10:43- 10:49

Svitlodarsk (government-controlled, 57km NE of Donetsk)	4-6km SW	Heard	38	Explosion	Undetermined	N/K	14-Jun, 18:40-18:50
	4-6km S	Heard	28	Explosion	Undetermined	N/K	14-Jun, 18:51-19:00
	3-5km SE	Heard	45	Burst		HMG	14-Jun, 18:54-19:05
	4-6km SE	Heard	45	Explosion	Undetermined	N/K	14-Jun, 19:10-19:20
	3-5km SW	Heard	70	Burst		HMG	14-Jun, 19:10-19:23
	4-6km SE	Heard	35	Explosion	Undetermined	N/K	14-Jun, 19:20-19:29
	3-5km SE	Heard	41	Burst		HMG	14-Jun, 19:20-19:35
	4-6km SE	Heard	12	Explosion	Undetermined	N/K	14-Jun, 19:59-20:10
	4-6km SE	Heard	1	Explosion	Undetermined	N/K	14-Jun, 20:20
	3-5km S	Heard	38	Burst		HMG	14-Jun, 21:01-21:09
	3-5km S	Heard	20	Burst		HMG	14-Jun, 21:29-21:39
	4-6km SW	Heard	28	Explosion	Undetermined	N/K	14-Jun, 21:50-21:58
	3km W	Heard	1	Explosion	Undetermined	N/K	15-Jun, 11:45
	1.5km W	Heard	1	Explosion	Undetermined	N/K	15-Jun, 13:32
SMM camera in Kriakivka (government-controlled, 38km NW of Luhansk)	2-4km S	Recorded	4	Projectile	NW to SE	N/K	15-Jun, 01:00
SMM camera in Zolote (government-controlled, 60km W of Luhansk)	3-4km E	Recorded	1	Illumination flare	In vertical flight (assessed as outside the disengagement area)	N/K	14-Jun, 22:26
	3-5km E	Recorded	1	Explosion	Undetermined (assessed as outside the disengagement area)	N/K	14-Jun, 22:57
	3-5km E	Recorded	1	Projectile	N to S (assessed as outside the disengagement area)	N/K	15-Jun, 01:48
	3-5km E	Recorded	1	Projectile	N to S (assessed as outside the disengagement area)	N/K	15-Jun, 01:49
	3-5km E	Recorded	2	Projectile	N to S (assessed as outside the disengagement area)	N/K	15-Jun, 02:30
	3-5km E	Recorded	3	Projectile	N to S (assessed as outside the disengagement area)	N/K	15-Jun, 02:42
	3-5km E	Recorded	2	Projectile	N to S (assessed as outside the disengagement area)	N/K	15-Jun, 02:43
SMM camera in the southern part of Zolote disengagement	3-5km N	Recorded	1	Explosion	Undetermined (assessed as outside the disengagement area)	N/K	14-Jun, 22:51

area (58km W of Luhansk)							
About 1.5km NE of Novozvanivka (government-controlled, 70km W of Luhansk)	6-8km E	Heard	7	Explosion	Undetermined	N/K	15-Jun, 10:02-10:10
About 2km SSW of Berezivske (non-government-controlled, 53km W of Luhansk)	2-3km N	Heard	62	Explosion	Undetermined (assessed as outside the Zolote disengagement area)	N/K	15-Jun, 12:45-12:55

Map of Donetsk and Luhansk regions¹¹



¹¹The SMM is deployed to ten locations throughout Ukraine – Kherson, Odessa, Lviv, Ivano-Frankivsk, Kharkiv, Donetsk, Dnipro, Chernivtsi, Luhansk and Kyiv – as per Permanent Council Decision 1117 of 21 March 2014. This map of eastern Ukraine is meant for illustrative purposes and indicates locations mentioned in the report, as well as those where the SMM has offices (monitoring teams, patrol hubs, and forward patrol bases) in Donetsk and Luhansk regions. (In red: a forward patrol base from which SMM staff has temporarily relocated based on recommendations of security experts from participating States as well as SMM security considerations. The SMM uses the premises during daylight hours and patrols in this settlement during daylight hours, as well).