



Daily Report 93/2020

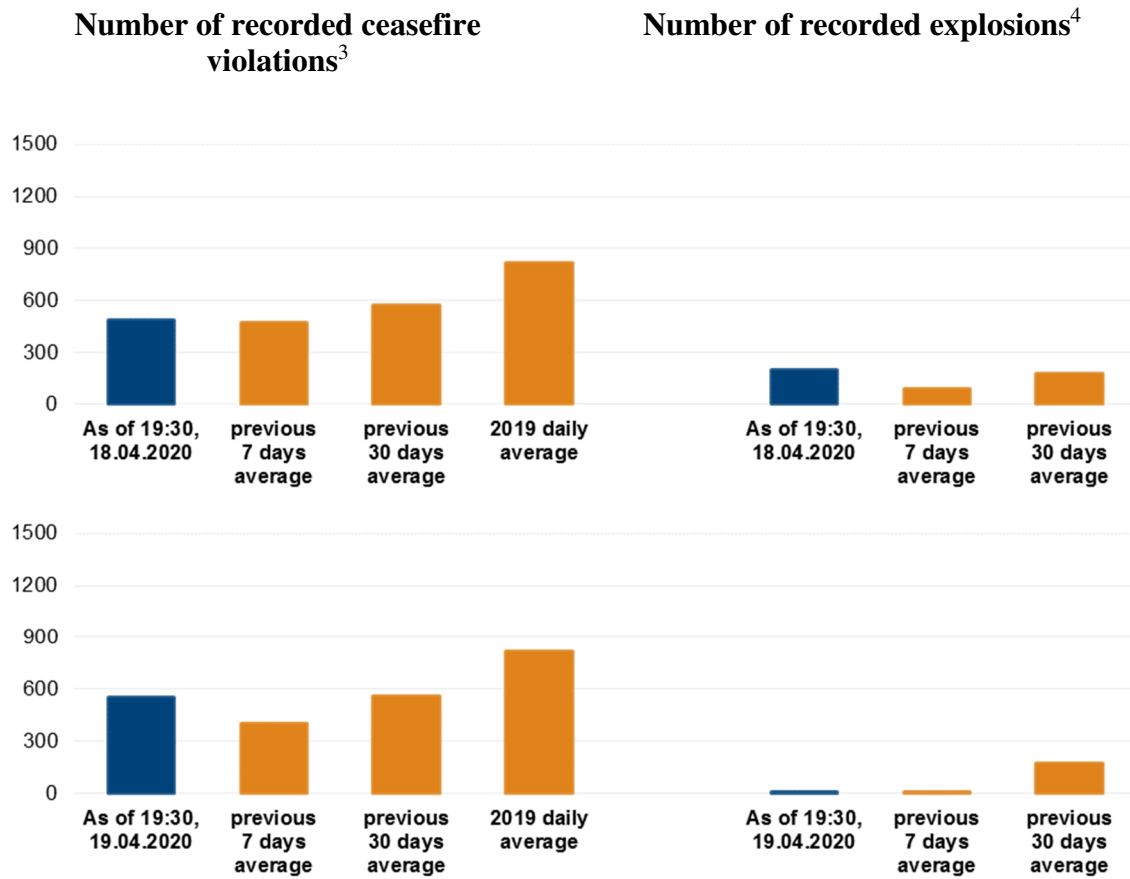
20 April 2020¹

Summary

- Compared with the previous reporting period, between the evenings of 17 and 18 April, the SMM recorded more ceasefire violations in both Donetsk and Luhansk regions.
- Between the evenings of 18 and 19 April, the Mission recorded more ceasefire violations in both Donetsk and Luhansk regions, compared with the previous 24 hours.
- The SMM followed up on reports of a civilian fatality caused by shelling in Shyroka Balka, Donetsk region.
- Small-arms fire was assessed as aimed at an SMM mini unmanned aerial vehicle (UAV) flying over areas near Kalynove, Luhansk region.
- Members of the armed formations continued to deny the SMM passage in both Donetsk and Luhansk regions at checkpoints near Olenivka, Horlivka and Verkhnoшыrokyvske, and south of the Stanytsia Luhanska bridge.*
- The Mission continued monitoring the disengagement areas near Stanytsia Luhanska, Zolote and Petrivske.
- The SMM monitored and facilitated adherence to localized ceasefires to enable vegetation clearance, inspection and maintenance of railway tracks near Vilkhove in Luhansk region.
- The Mission continued monitoring the situation of civilians amid the COVID-19 outbreak, including at entry-exit checkpoints and their corresponding checkpoints in both Donetsk and Luhansk regions.
- The SMM's freedom of movement continued to be restricted in both Donetsk and Luhansk regions.*

¹ Based on information from the Monitoring Teams as of 19:30, 19 April 2020. All times are in Eastern European Summer Time.

Ceasefire violations²



² For a complete breakdown of ceasefire violations, please see the annexed table. During the reporting period, the SMM cameras at the Oktiabr mine were not operational.

³ Including explosions.

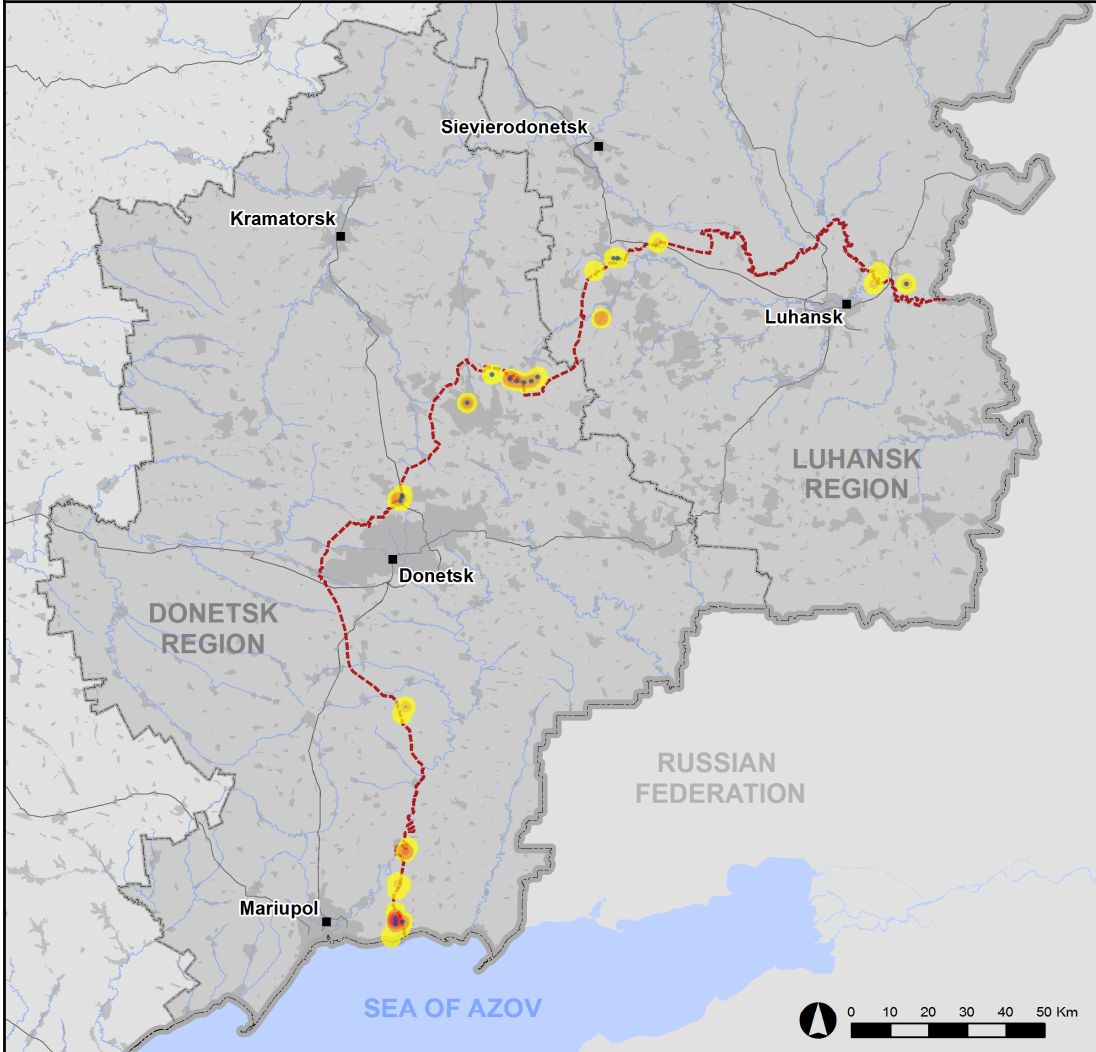
⁴ Including from unidentified weapons.

Map of recorded ceasefire violations

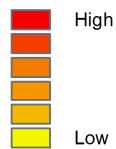


Organization for Security and
Co-operation in Europe
Special Monitoring Mission to Ukraine

Ceasefire violations observed by the SMM 18-19 April 2020



Ceasefire violation concentration



- Explosion (Blue dot)
- Settlement (Black square)
- Estimated line of contact (Red dashed line)

Sources: Administrative Boundaries - OCHA; Roads, Rivers - OpenStreetMap; Sea - VLIZ (2005); IHO Sea Areas; Other - OSCE.

Coordinate System: WGS 1984 UTM Zone 37N

This map is provided for illustrative purposes only. Its content is not warranted to be error-free and does not imply endorsement or acceptance by the OSCE SMM.

© OSCE SMM 2019 Use, copy, reproduction, transmission, broadcasting, sale, license, or exploitation not permitted without OSCE prior written authorization.

Created: 20/04/2020

In Donetsk region, between the evenings of 17 and 18 April, the SMM recorded more ceasefire violations, including more explosions (about 190), compared with the [previous reporting period](#) (24 explosions). More than four-fifths of ceasefire violations, including the majority of explosions, were recorded in areas north and north-north-east of Shyrokyne (government-controlled, 100km south of Donetsk) and at southerly directions of Svitlodarsk (government-controlled, 57km north-east of Donetsk).

Between the evenings of 18 and 19 April, the Mission recorded more ceasefire violations, including, however, fewer explosions (seven), compared with the previous 24 hours. The majority of ceasefire violations, including all of the explosions, were recorded in areas north and north-north-east of Shyrokyne.

In Luhansk region, between the evenings of 17 and 18 April, the SMM recorded more ceasefire violations, including, however, fewer explosions (three), compared with the [previous reporting period](#) (24 explosions). The majority of ceasefire violations were recorded in areas south-east and south-west of Stanytsia Luhanska (government-controlled, 16km north-east of Luhansk).

Between the evenings of 18 and 19 April, the SMM recorded more ceasefire violations, however, no explosions, compared with the previous 24 hours. The majority of ceasefire violations were recorded in areas south-west of Kalynove (non-government-controlled, 60km west of Luhansk) (see below).

A woman died due to injuries sustained from shelling in Shyroka Balka

The SMM followed up on reports of a woman (25 years old) who died due to injuries sustained in Shyroka Balka (non-government-controlled, 34km north-east of Donetsk) on 9 April.

On 16 April, the SMM spoke by phone with the woman's fiancé, who told the SMM that she had gone to visit relatives at a house in Shyroka Balka on 9 April. When he came to pick her up in the afternoon, he found her lifeless on the floor inside the house, covered in blood with a wound near her left shoulder blade. Two male relatives at the house – one of which was reportedly injured – told him that they had all been outside together when they had heard an explosion and ran for shelter in the house. Following another explosion near the building, they said that shrapnel entered the house. The woman's fiancé told the SMM that he took her to hospital no. 2 in Horlivka (non-government-controlled, 39km north-east of Donetsk), where she was pronounced dead.

On 17 April, the woman's family shared her post-mortem analysis document with the SMM, which indicated that she died as a result of injuries caused by shrapnel to her heart.

Small-arms fire assessed as directed at SMM mini-UAV near Kalynove

On 19 April, while positioned on the eastern edge of Kalynove to conduct a mini unmanned aerial vehicle (UAV) flight, the SMM heard 50 shots of small-arms fire at an assessed range of 1-2km south-west, assessed as aimed at the UAV, which was flying about 1.5km south-west. The SMM recovered the UAV and left the area.*

Members of the armed formations continued to deny SMM passage at checkpoints along the contact line in Donetsk and Luhansk regions

Members of the armed formations continued to deny the Mission passage at checkpoints in both Donetsk and Luhansk regions along official crossing routes. These restrictions constitute an impediment to the implementation of the Mission's mandate.⁵

On 18 and 19 April, at a checkpoint of the armed formations south of Stanytsia Luhanska bridge (15km northeast of Luhansk), members of the armed formations denied the SMM passage towards government-controlled and non-government-controlled areas, respectively, referring to the closure of the checkpoint due to COVID-19 (see [SMM Spot Report 15/2020](#)).*

On 18 and 19 April, at a checkpoint near Olenivka (non-government-controlled, 23km south-west of Donetsk), members of the armed formations denied the SMM passage towards government-controlled areas, citing quarantine restrictions due to COVID-19.* On 19 April, at the same checkpoint, members of the armed formations denied the SMM passage towards non-government-controlled areas without providing a reason (see [SMM Spot Report 15/2020](#)).*

On 18 April, at a checkpoint near Horlivka (non-government-controlled, 39km north-east of Donetsk), the SMM was [again](#) prevented from crossing towards non-government-controlled areas due to the presence of spikes and a mine hazard sign in the middle of the road (see [SMM Spot Report 15/2020](#)).*

On 19 April, at a checkpoint west of Verkhnoшыrokivske (formerly Oktiabr, non-government-controlled, 85km south of Donetsk), a member of the armed formations denied the SMM passage towards non-government-controlled areas without providing a reason (see [SMM Spot Report 15/2020](#)).*

Disengagement areas near Stanytsia Luhanska, Zolote and Petrivske⁶

During the day on 18 April, while in Stanytsia Luhanska (government-controlled, 16km north-east of Luhansk), the SMM heard an undetermined explosion and 25 shots of small-arms fire. On the morning of 19 April, while in Stanytsia Luhanska, the SMM recorded three bursts of heavy-machine-gun fire. All of the ceasefire violations were assessed as outside the **disengagement area near Stanytsia Luhanska** but within 5km of its periphery.

On 18 and 19 April, inside the disengagement area, the SMM saw members of the armed formations (wearing armbands with "JCCC" written on them) between the new span of the Stanytsia Luhanska bridge and their checkpoint south of it.

On the night of 17-18 April, the SMM camera in Zolote (government-controlled, 60km west of Luhansk) recorded two undetermined explosions, two illumination flares, and a

⁵ The Mission began facing repeated denials when attempting to cross into non-government-controlled areas at checkpoints of the armed formations in Donetsk region on 21 March and Luhansk region on 23 March. For more information, see SMM Daily and Spot Reports.

⁶ Disengagement is foreseen in the Framework Decision of the Trilateral Contact Group relating to disengagement of forces and hardware of 21 September 2016.

projectile in flight. On 19 April, while positioned on the western edge of Pervomaisk (non-government-controlled, 58km west of Luhansk), the SMM heard five shots of small-arms fire. All of the ceasefire violations were assessed as outside the **disengagement area near Zolote** but within 5km of its periphery.

On 18 and 19 April, the SMM saw members of the armed formations (wearing armbands with “JCCC” written on them) near the southern edge of the disengagement area.

On the night of 17-18 April, the SMM camera in Petrivske (non-government-controlled, 41km south of Donetsk) recorded a projectile in flight at an assessed range of 1-3km south-south-west, which was unable to be assessed as inside or outside the **disengagement area near Petrivske**. During the day on 18 April, while positioned about 2km north of Petrivske, the SMM heard 14 shots and bursts of small-arms fire, assessed as outside the disengagement area but within 5km of its periphery. On 19 April, positioned near the disengagement area, the SMM observed a calm situation.

Withdrawal of weapons

The SMM continued to monitor the withdrawal of weapons in implementation of the Memorandum and the Package of Measures and its Addendum.

Indications of military and military-type presence inside the security zone⁷

The SMM observed armoured combat vehicles in the security zone in a government-controlled area of Donetsk region (for further details, see the table below).

Presence of anti-tank mines near Popasna

On 17 April, on the eastern edge of Popasna (government-controlled, 69km west of Luhansk), an SMM mini-UAV spotted for the first time 46 anti-tank mines in a field about 25m south of road T-0504. All these mines were assessed as belonging to the Ukrainian Armed Forces and not recently laid.

SMM facilitation of operation and maintenance of critical civilian infrastructure

On 18 and 19 April, the SMM facilitated and monitored adherence to localized ceasefires to enable vegetation clearance, inspection and maintenance of railway tracks near Vilkhove (government-controlled, 22km north-east of Luhansk).

On 18 and 19 April, the SMM continued to facilitate the operation of the Donetsk Filtration Station (15km north of Donetsk).

Measures at entry-exit checkpoints and corresponding checkpoints to counter COVID-19 outbreak

In Donetsk region, on 18 April, the SMM noted that the entry-exit checkpoint (EECP) near Maiorsk (government-controlled, 45km north-east of Donetsk) as well as checkpoints of the armed formations near Olenivka and Horlivka (non-government-controlled, 39km

⁷ The hardware mentioned in this section is not proscribed by the provisions of the Minsk agreements on the withdrawal of weapons.

north-east of Donetsk) remained closed.* On 19 April, it noted that the EECP near Hnutove was closed, and that checkpoints of the armed formations near Olenivka and Verkhnoшыrokivske (formerly Oktiabr, non-government-controlled, 85km south of Donetsk) were closed.*

In Luhansk region, on 18 and 19 April, the SMM saw that the EECP in Stanytsia Luhanska and the corresponding checkpoint of the armed formations south of the Stanytsia Luhanska bridge remained closed.* On 18 April, at the EECP in Stanytsia Luhanska, the SMM saw three people (two women in their thirties and forties and a man in his sixties) waiting to cross towards non-government-controlled areas. Two of them told the SMM that they were residents of non-government-controlled areas and were hoping to return home, including one woman who had travelled to government-controlled areas prior to quarantine measures for a relative's funeral, while one woman said she wanted to travel to non-government-controlled areas for a relative's funeral.

The Mission continued monitoring in Kherson, Odessa, Lviv, Ivano-Frankivsk, Kharkiv, Dnipro, Chernivtsi and Kyiv.

***Restrictions of the SMM's freedom of movement or other impediments to fulfilment of its mandate**

The SMM's monitoring and freedom of movement are restricted by security hazards and threats, including risks posed by mines and unexploded ordnance (UXO) and other impediments – which vary from day to day. The SMM's mandate provides for safe and secure access throughout Ukraine. All signatories of the Package of Measures have agreed on the need for this safe and secure access, that restriction of the SMM's freedom of movement constitutes a violation, and on the need for rapid response to these violations. They have also agreed that the Joint Centre for Control and Co-ordination (JCCC) should contribute to such response and co-ordinate mine clearance. Nonetheless, the armed formations in parts of Donetsk and Luhansk regions frequently deny the SMM access to areas adjacent to Ukraine's border outside control of the Government (for example see [SMM Daily Report 28 March 2020](#)). The SMM's operations in Donetsk and Luhansk regions remain restricted following [the fatal incident of 23 April 2017 near Pryshyb](#); these restrictions continued to limit the Mission's observations.

Denial of access:

- On 18 and 19 April, at a checkpoint of the armed formations south of the Stanytsia Luhanska bridge (15km north-east of Luhansk), members of the armed formations [again](#) denied the SMM passage towards government- and non-government-controlled areas, respectively, citing the closure of the checkpoint due to COVID-19 (see [SMM Spot Report 15/2020](#)).
- On 18 and 19 April, at a checkpoint near Olenivka (non-government-controlled, 23km south-west of Donetsk), members of the armed formations denied the SMM passage towards government-controlled areas, citing quarantine restrictions due to COVID-19 (see [SMM Spot Report 15/2020](#)).
- On 18 April, near a position of the armed formations on road T-0504 close to Molodizhne (non-government-controlled, 63km west of Luhansk), an armed member of the armed formations [again](#) told the SMM that, if it travelled towards government-controlled areas, SMM members would be subject to a ten-day quarantine when returning to non-government-controlled areas. The Mission did not travel towards government-controlled areas.
- On 18 April, at a checkpoint north of Horlivka (non-government-controlled, 39km north-east of Donetsk), the SMM was [again](#) unable to proceed towards non-

government-controlled areas due to road spikes laid across the road and a mine hazard sign placed in the middle of the road (see above) (see [SMM Spot Report 15/2020](#)).

- On 19 April, at a checkpoint near Olenivka, members of the armed formations denied the SMM passage towards non-government-controlled areas (see [SMM Spot Report 15/2020](#)).
- On 19 April, at a checkpoint west of Verkhnohyrokiivske (formerly Oktiabr, non-government-controlled, 85km south of Donetsk), an armed member of the armed formations denied the SMM passage towards non-government-controlled areas (see [SMM Spot Report 15/2020](#)).

Regular restrictions related to disengagement areas and mines/UXO:

- The sides continued to deny the SMM full access, as well as the ability to travel certain roads previously identified as important for effective monitoring by the Mission and for civilians' movement, through failure to conduct comprehensive clearance of mines, UXO and other obstacles.

Other impediments:

- On 10 April, in Horlivka (non-government-controlled, 39km north-east of Donetsk), an interlocutor in the local community declined to share information about a civilian casualty with the SMM, citing a lack of permission from those in control.
- On 19 April, while conducting a mini-UAV flight on the eastern edge of Kalynove (non-government-controlled, 60km west of Luhansk), the SMM heard shots of small-arms fire, assessed as aimed at the UAV (see above).
- On 19 April, an SMM mini-UAV experienced GPS signal interference, assessed as caused by probable jamming, while flying over areas near Pikuzy (formerly Kominternove, non-government-controlled, 92km south of Donetsk).⁸

⁸ The interference could have occurred within a radius of several kilometres from the UAVs' positions.

Table of military and military-type presence in the security zone⁹

Date	No.	Type	Location	Source of observation
Government-controlled areas				
17/04/2020	2	Armoured combat vehicle (one BMP variant and one MT-LB variant)	Near Hranitne (60km south of Donetsk)	Mini-UAV

⁹ The hardware mentioned in this section is not proscribed by the provisions of the Minsk agreements on the withdrawal of weapons.

Table of ceasefire violations as of 19 April 2020¹⁰

SMM position	Event location	Means	No.	Observation	Description	Weapon	Date, time
SMM camera in Avdiivka (government-controlled, 17km N of Donetsk)	3-5km ESE	Recorded	1	Explosion	Undetermined	N/K	18-Apr, 00:08
	1-2km SSW	Recorded	1	Projectile	W to E	N/K	17-Apr, 22:02
SMM camera at Donetsk Filtration Station (15km N of Donetsk)	1-2km SSW	Recorded	3	Projectile	W to E	N/K	17-Apr, 22:10
	0.5-1km S	Recorded	1	Explosion	Undetermined	N/K	17-Apr, 23:06
	0.5-1.5km S	Recorded	1	Explosion	Undetermined	N/K	18-Apr, 00:35
	0.2-0.8km S	Recorded	1	Projectile	N to S	N/K	18-Apr, 00:35
SMM camera 1.5km NE of Hnutove (government-controlled, 90km S of Donetsk)	3-5km SE	Recorded	3	Projectile	NNE to SSW	N/K	17-Apr, 22:49
	3-5km ESE	Recorded	2	Projectile	WSW to ENE	N/K	18-Apr, 00:58
SMM camera in Petrivske (non-government-controlled, 41km S of Donetsk)	1-3km SSW	Recorded	1	Projectile	SSE to NNW (unable to assess whether inside or outside the disengagement area)	N/K	18-Apr, 00:31
	3-7km N	Recorded	1	Muzzle flash		N/K	17-Apr, 21:16
SMM camera 1km SW of Shyrokyne (government-controlled, 100km S of Donetsk)	3-7km N	Recorded	1	Projectile	E to W (subsequent to the previous event)	N/K	17-Apr, 21:16
	3-7km N	Recorded	1	Explosion	Impact (subsequent to the previous event)	N/K	17-Apr, 21:16
	3-7km N	Recorded	3	Projectile	W to E	N/K	17-Apr, 21:18
	3-7km N	Recorded	2	Projectile	W to E	N/K	17-Apr, 21:21
	3-7km N	Recorded	1	Explosion	Undetermined	N/K	17-Apr, 21:21
	3-7km N	Recorded	5	Projectile	W to E	N/K	17-Apr, 21:30
	3-7km N	Recorded	2	Explosion	Undetermined	N/K	17-Apr, 21:30
	3-7km N	Recorded	1	Projectile	W to E	N/K	17-Apr, 21:31
	3-7km N	Recorded	1	Explosion	Undetermined	N/K	17-Apr, 21:31
	3-7km N	Recorded	1	Projectile	E to W	N/K	17-Apr, 21:46
	3-7km N	Recorded	2	Projectile	E to W	N/K	17-Apr, 21:50
	3-7km N	Recorded	10	Projectile	W to E	N/K	17-Apr, 22:17
	3-7km N	Recorded	12	Projectile	W to E	N/K	17-Apr, 22:43
	3-7km N	Recorded	2	Explosion	Undetermined	N/K	17-Apr, 22:56
	3-7km N	Recorded	3	Projectile	WNW to ESE	N/K	17-Apr, 22:56
	3-7km N	Recorded	25	Projectile	W to E	N/K	17-Apr, 23:03
	3-7km N	Recorded	1	Illumination flare	In vertical flight	N/K	18-Apr, 00:44
3-7km N	Recorded	34	Projectile	W to E	N/K	18-Apr, 00:46	
3-7km N	Recorded	3	Projectile	E to W	N/K	18-Apr, 00:48	
3-7km N	Recorded	4	Projectile	W to E	N/K	18-Apr, 01:05	

¹⁰ The table only includes ceasefire violations directly observed by the SMM patrols or recorded by the SMM cameras and it may include those also assessed to be live-fire exercises, controlled detonations, etc. Details provided – in terms of distance, direction, weapons-type, etc. – are based on assessments provided by monitors on the ground and technical monitoring officers, and are not always necessarily precise. When information is not known (indicated with an “N/K”), the SMM was unable to ascertain such information due to distance, weather conditions technical limitations and/or other considerations. Ceasefire violations recorded by more than one patrol/camera and assessed to be the same are entered only once.

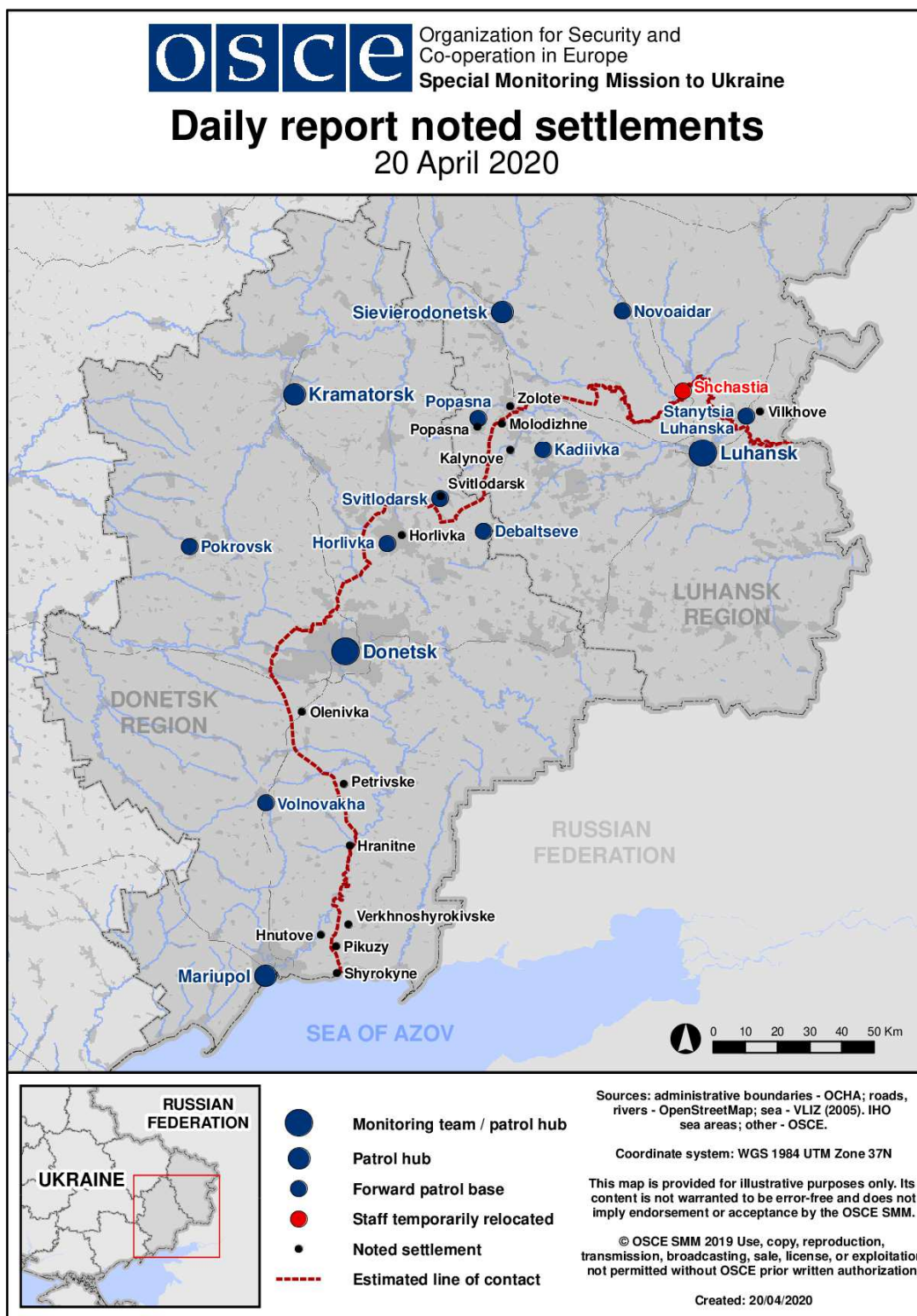
	3-7km N	Recorded	7	Projectile	W to E	N/K	18-Apr, 01:12
	3-7km N	Recorded	1	Projectile	W to E	N/K	18-Apr, 02:34
	3-7km N	Recorded	3	Projectile	W to E	N/K	18-Apr, 02:35
	3-7km N	Recorded	3	Projectile	E to W	N/K	18-Apr, 02:35
	3-7km NNE	Recorded	5	Projectile	E to W	N/K	18-Apr, 02:39
	3-7km NNE	Recorded	11	Explosion	Undetermined	N/K	18-Apr, 02:47
	3-7km NNE	Recorded	7	Projectile	E to W	N/K	18-Apr, 02:47
	3-7km N	Recorded	13	Projectile	W to E	N/K	18-Apr, 03:05
	3-7km N	Recorded	19	Projectile	W to E	N/K	18-Apr, 03:06
	3-7km N	Recorded	3	Projectile	W to E	N/K	18-Apr, 03:07
	3-7km NNE	Recorded	2	Projectile	E to W	N/K	18-Apr, 03:17
	3-7km N	Recorded	4	Projectile	W to E	N/K	18-Apr, 03:37
	3-7km N	Recorded	7	Projectile	W to E	N/K	18-Apr, 03:48
	3-7km N	Recorded	5	Projectile	W to E	N/K	18-Apr, 03:49
	3-7km N	Recorded	1	Projectile	W to E	N/K	18-Apr, 04:01
	3-7km N	Recorded	1	Muzzle flash		N/K	18-Apr, 04:12
	3-7km N	Recorded	1	Projectile	W to E (subsequent to the previous event)	N/K	18-Apr, 04:12
	3-7km N	Recorded	1	Explosion	Impact (subsequent to the previous event)	N/K	18-Apr, 04:12
About 2km N of Petrivske (non-government-controlled, 41km S of Donetsk)	1-2km SSW	Heard	14	Shots and bursts	Outside the disengagement area	Small arms	18-Apr, 09:56
About 2km WSW of Horlivka (non-government-controlled, 39km NE of Donetsk)	4-6km NNE	Heard	20	Explosion	Undetermined	N/K	17-Apr, 19:17-19:29
	4-6km NNE	Heard	8	Burst		HMG	17-Apr, 19:17-19:29
About 2km SE of Lebedynske (government-controlled, 99km S of Donetsk)	2km SE	Heard	5	Burst		Small arms	18-Apr, 10:35-10:37
About 1km SW of Novoluhanske (government-controlled, 53km NE of Donetsk)	3-5km WSW	Heard	8	Explosion	Undetermined	N/K	18-Apr, 11:52-11:53
Svitlodarsk (government-controlled, 57km NE of Donetsk)	4-6km S	Heard	7	Explosion	Undetermined	N/K	17-Apr, 19:47
	4-6km SSW	Heard	5	Explosion	Undetermined	N/K	17-Apr, 20:05
	4-6km SE	Heard	7	Explosion	Undetermined	N/K	17-Apr, 20:30
	4-6km S	Heard	10	Explosion	Undetermined	N/K	17-Apr, 20:45
	4-6km SSW	Heard	5	Explosion	Undetermined	N/K	17-Apr, 21:02
	4-6km SSE	Heard	5	Explosion	Undetermined	N/K	17-Apr, 21:50
	4-6km SSE	Heard	4	Explosion	Undetermined	N/K	17-Apr, 22:25
	4-6km SSE	Heard	15	Burst		HMG	17-Apr, 22:30
	4-6km SSW	Heard	20	Burst		HMG	17-Apr, 22:35
	4-6km SSE	Heard	4	Explosion	Undetermined	N/K	17-Apr, 23:50
	4-6km SSW	Heard	3	Explosion	Undetermined	N/K	17-Apr, 23:57
	4-6km SE	Heard	3	Explosion	Undetermined	N/K	17-Apr, 23:59
	4-5km SW	Heard	77	Explosion	Undetermined	N/K	18-Apr, 08:15-08:45
	4-5km SW	Heard	5	Explosion	Undetermined	N/K	18-Apr, 09:05
SMM camera in Zolote (government-controlled, 60km W of Luhansk)	2-4km E	Recorded	1	Explosion	Undetermined (assessed as outside the disengagement area)	N/K	17-Apr, 22:11

	3-5km E	Recorded	1	Illumination flare	In vertical flight (assessed as outside the disengagement area)	N/K	18-Apr, 00:02
	3-5km E	Recorded	1	Explosion	Undetermined (assessed as outside the disengagement area)	N/K	18-Apr, 00:22
	3-5km E	Recorded	1	Illumination flare	In vertical flight (assessed as outside the disengagement area)	N/K	18-Apr, 00:24
	2-4km E	Recorded	1	Projectile	SSW to NNE (assessed as outside the disengagement area)	N/K	18-Apr, 03:23
S edge of Berezivske (non-government-controlled, 53km NW of Luhansk)	8-10km NE	Heard	11	Explosions	Undetermined	N/K	18-Apr, 13:19-13:29
Stanytsia Luhanska (government-controlled, 16km NE of Luhansk)	5-7km SE	Heard	1	Explosion	Undetermined	N/K	18-Apr, 14:15-14:45
	5-7km SE	Heard	14	Shot		Small arms	18-Apr, 14:15-14:45
	5-7km SW	Heard	11	Shot		HMG	18-Apr, 14:15-14:45
SMM camera in Avdiivka (government-controlled, 17km N of Donetsk)	2-4km ESE	Recorded	12	Projectile	In vertical flight	N/K	18-Apr, 21:52
	2-4km ESE	Recorded	1	Projectile	NNE to SSW	N/K	18-Apr, 23:01
	2-4km ESE	Recorded	1	Projectile	In vertical flight	N/K	18-Apr, 23:10
	2-4km ESE	Recorded	4	Projectile	NNE to SSW	N/K	19-Apr, 00:09
	2-4km ESE	Recorded	3	Projectile	SSW to NNE	N/K	19-Apr, 01:36
	2-4km ESE	Recorded	1	Burst	NNE to SSW	N/K	19-Apr, 01:37
	2-4km ESE	Recorded	1	Projectile	NNE to SSW	N/K	19-Apr, 01:37
	3-5km ESE	Recorded	1	Projectile	S to N	N/K	19-Apr, 03:00
SMM camera in Chermalyk (government-controlled, 77km S of Donetsk)	2-4km ESE	Recorded	1	Projectile	N to S	N/K	19-Apr, 03:58
	2-4km SE	Recorded	13	Projectile	In vertical flight	N/K	18-Apr, 21:32
	2-4km SE	Recorded	2	Projectile	In vertical flight	N/K	18-Apr, 21:33
	2-4km SE	Recorded	11	Projectile	In vertical flight	N/K	18-Apr, 21:34
	2-4km SE	Recorded	1	Projectile	In vertical flight	N/K	18-Apr, 21:35
	2-4km SE	Recorded	25	Projectile	In vertical flight	N/K	18-Apr, 21:36
	2-4km SE	Recorded	3	Projectile	In vertical flight	N/K	18-Apr, 21:37
	2-4km SE	Recorded	22	Projectile	In vertical flight	N/K	18-Apr, 21:38
	2-4km ESE	Recorded	1	Burst	In vertical flight	N/K	18-Apr, 22:24
SMM camera at Donetsk Filtration Station (15km N of Donetsk)	2-4km SE	Recorded	1	Burst	In vertical flight	N/K	18-Apr, 22:41
	1-3km SSW	Recorded	8	Projectile	In vertical flight	N/K	18-Apr, 21:39
	1-3km SSW	Recorded	2	Projectile	In vertical flight	N/K	18-Apr, 21:40
	1-2km SSW	Recorded	1	Projectile	E to W	N/K	19-Apr, 02:49
	1-2km SSW	Recorded	2	Projectile	W to E	N/K	19-Apr, 03:57
SMM camera 1.5km NE of Hnutove (government-controlled, 90km S of Donetsk)	1-2km SSW	Recorded	2	Projectile	W to E	N/K	19-Apr, 03:58
	2-4km ESE	Recorded	3	Projectile	In vertical flight	N/K	18-Apr, 21:31
SMM camera 1km SW of Shyrokyne (government-controlled, 100km S of Donetsk)	2-4km ESE	Recorded	4	Projectile	NNE to SSW	N/K	18-Apr, 23:14
	3-5km N	Recorded	1	Projectile	ESE to WNW	N/K	18-Apr, 20:14
	3-5km N	Recorded	1	Explosion	Undetermined	N/K	18-Apr, 20:14
	4-6km N	Recorded	3	Projectile	WSW to ENE	N/K	18-Apr, 20:25
	4-6km N	Recorded	3	Projectile	WSW to ENE	N/K	18-Apr, 20:26
	4-6km N	Recorded	1	Projectile	WSW to ENE	N/K	18-Apr, 20:27

4-6km N	Recorded	1	Projectile	WSW to ENE	N/K	18-Apr, 20:28
3-5km N	Recorded	2	Projectile	ESE to WNW	N/K	18-Apr, 20:41
3-5km NNE	Recorded	5	Projectile	In vertical flight	N/K	18-Apr, 20:48
4-6km NNE	Recorded	4	Projectile	In vertical flight	N/K	18-Apr, 20:49
4-6km N	Recorded	3	Projectile	WSW to ENE	N/K	18-Apr, 20:51
3-5km N	Recorded	1	Projectile	WSW to ENE	N/K	18-Apr, 20:52
3-5km N	Recorded	1	Projectile	ESE to WNW	N/K	18-Apr, 20:54
3-5km N	Recorded	3	Projectile	WSW to ENE	N/K	18-Apr, 21:08
3-5km N	Recorded	7	Projectile	WSW to ENE	N/K	18-Apr, 21:09
3-5km N	Recorded	4	Projectile	WSW to ENE	N/K	18-Apr, 21:10
3-5km N	Recorded	15	Projectile	WSW to ENE	N/K	18-Apr, 21:12
3-5km N	Recorded	10	Projectile	WSW to ENE	N/K	18-Apr, 21:13
4-6km N	Recorded	1	Projectile	E to W	N/K	18-Apr, 21:23
4-6km N	Recorded	6	Projectile	In vertical flight	N/K	18-Apr, 21:29
4-6km N	Recorded	18	Projectile	In vertical flight	N/K	18-Apr, 21:30
4-6km N	Recorded	2	Burst	In vertical flight	N/K	18-Apr, 21:31
3-5km NNE	Recorded	1	Projectile	In vertical flight	N/K	18-Apr, 21:33
3-5km N	Recorded	1	Projectile	E to W	N/K	18-Apr, 21:45
3-5km N	Recorded	1	Projectile	W to E	N/K	18-Apr, 21:47
3-5km N	Recorded	25	Projectile	E to W	N/K	18-Apr, 22:08
4-6km N	Recorded	1	Projectile	ESE to WNW	N/K	18-Apr, 22:03
4-6km N	Recorded	1	Projectile	ESE to WNW	N/K	18-Apr, 22:20
4-6km N	Recorded	9	Projectile	E to W	N/K	18-Apr, 22:22
4-6km N	Recorded	2	Projectile	ESE to WNW	N/K	18-Apr, 22:56
4-6km N	Recorded	2	Projectile	E to W	N/K	18-Apr, 22:57
4-6km NNE	Recorded	1	Projectile	ESE to WNW	N/K	18-Apr, 23:11
4-6km N	Recorded	5	Projectile	E to W	N/K	18-Apr, 23:20
4-6km N	Recorded	3	Projectile	E to W	N/K	18-Apr, 23:21
4-6km N	Recorded	4	Projectile	W to E	N/K	18-Apr, 23:38
4-6km N	Recorded	3	Projectile	ESE to WNW	N/K	18-Apr, 22:41
4-6km N	Recorded	1	Projectile	E to W	N/K	18-Apr, 23:14
4-6km N	Recorded	1	Projectile	E to W	N/K	18-Apr, 23:37
4-6km N	Recorded	1	Projectile	SW to NE	N/K	18-Apr, 23:48
4-6km N	Recorded	3	Projectile	W to E	N/K	18-Apr, 23:54
4-6km N	Recorded	14	Projectile	W to E	N/K	18-Apr, 23:56
4-6km N	Recorded	7	Projectile	W to E	N/K	19-Apr, 00:05
4-6km N	Recorded	1	Projectile	E to W	N/K	19-Apr, 00:24
4-6km N	Recorded	1	Projectile	W to E	N/K	19-Apr, 00:30
4-6km N	Recorded	6	Projectile	W to E	N/K	19-Apr, 00:33
4-6km N	Recorded	4	Projectile	W to E	N/K	19-Apr, 00:34
4-6km N	Recorded	2	Explosion	Undetermined	N/K	19-Apr, 00:34
4-6km N	Recorded	31	Projectile	W to E	N/K	19-Apr, 00:35
4-6km N	Recorded	14	Projectile	W to E	N/K	19-Apr, 00:50
4-6km N	Recorded	5	Projectile	W to E	N/K	19-Apr, 00:55
4-6km N	Recorded	14	Burst	W to E	N/K	19-Apr, 00:55
4-6km N	Recorded	2	Projectile	W to E	N/K	19-Apr, 01:02
4-6km N	Recorded	16	Projectile	E to W	N/K	19-Apr, 01:10
4-6km N	Recorded	12	Projectile	W to E	N/K	19-Apr, 01:18
4-6km N	Recorded	16	Projectile	W to E	N/K	19-Apr, 01:22
4-6km N	Recorded	1	Illumination flare	In vertical flight	N/K	19-Apr, 01:26
4-5km N	Recorded	3	Projectile	E to W	N/K	19-Apr, 02:05
3-4km NNE	Recorded	1	Projectile	E to W	N/K	19-Apr, 02:08
4-5km N	Recorded	1	Illumination flare	In vertical flight	N/K	19-Apr, 02:09
4-5km N	Recorded	1	Explosion	Undetermined	N/K	19-Apr, 02:09
4-5km N	Recorded	1	Explosion	Undetermined	N/K	19-Apr, 02:10
4-5km N	Recorded	9	Projectile	W to E	N/K	19-Apr, 02:10
5-6km N	Recorded	3	Projectile	W to E	N/K	19-Apr, 02:14
5-6km N	Recorded		Projectile	W to E	N/K	19-Apr, 02:14

					(uncountable)		
	4-5km N	Recorded	1	Explosion	Airburst	N/K	19-Apr, 02:19
	5-6km N	Recorded	2	Projectile	E to W	N/K	19-Apr, 02:20
	4-5km NNE	Recorded	1	Projectile	SE to NW	N/K	19-Apr, 02:55
	4-5km N	Recorded	1	Projectile	ESE to WNW	N/K	19-Apr, 03:05
	5-6km N	Recorded	1	Explosion	Undetermined	N/K	19-Apr, 03:46
	5-7km N	Recorded	1	Projectile	W to E	N/K	19-Apr, 04:34
	5-7km N	Recorded	15	Projectile	W to E	N/K	19-Apr, 04:35
	4-6km N	Recorded	6	Projectile	W to E	N/K	19-Apr, 04:36
	4-6km N	Recorded	5	Projectile	W to E	N/K	19-Apr, 04:36
	5-7km N	Recorded	3	Projectile	W to E	N/K	19-Apr, 04:37
	5-7km N	Recorded	19	Projectile	W to E	N/K	19-Apr, 04:42
	6-8km N	Recorded	1	Projectile	SE to NW	N/K	19-Apr, 04:53
SE edge of Stanytsia Luhanska (government-controlled, 16km NE of Luhansk)	3-4km WNW	Heard	3	Burst	Assessed as outside the disengagement area	HMG	19-Apr, 09:25-09:35
NE edge of Kalynove (non-government-controlled, 60km W of Luhansk)	1-2km SW	Heard	50	Shot		Small arms	19-Apr, 12:18
W edge of Pervomaisk (non-government-controlled, 58km W of Luhansk)	3-5km W	Heard	5	Shot	Assessed as outside the disengagement area near Zolote	Small arms	19-Apr, 14:38

Map of Donetsk and Luhansk regions¹¹



¹¹The SMM is deployed to ten locations throughout Ukraine – Kherson, Odessa, Lviv, Ivano-Frankivsk, Kharkiv, Donetsk, Dnipro, Chernivtsi, Luhansk and Kyiv – as per Permanent Council Decision 1117 of 21 March 2014. This map of eastern Ukraine is meant for illustrative purposes and indicates locations mentioned in the report, as well as those where the SMM has offices (monitoring teams, patrol hubs, and forward patrol bases) in Donetsk and Luhansk regions. (In red: a forward patrol base from which SMM staff has temporarily relocated based on recommendations of security experts from participating States as well as SMM security considerations. The SMM uses the premises during daylight hours and patrols in this settlement during daylight hours, as well).