



Daily Report 85/2020

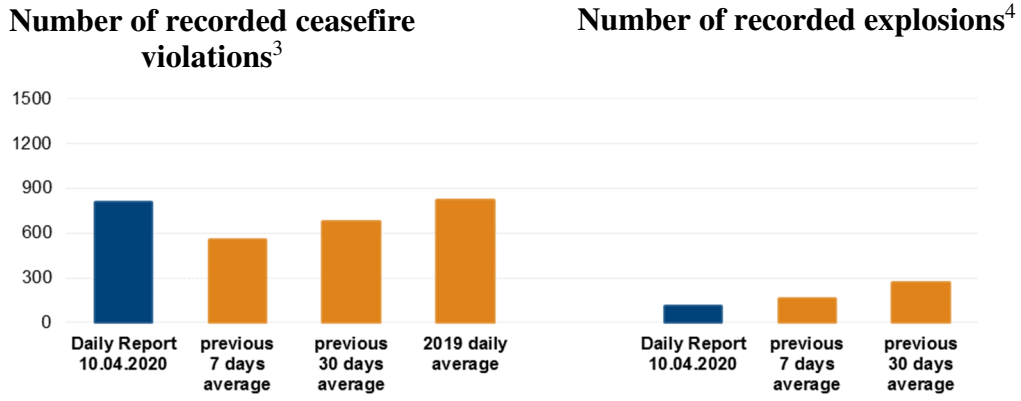
10 April 2020¹

Summary

- Compared with the previous reporting period, the SMM recorded more ceasefire violations in Donetsk region and fewer in Luhansk region.
- In Donetsk region, small-arms fire was assessed as directed at SMM mini-unmanned aerial vehicles (UAV) flying over areas near Petrivske and Hranitne, one of which was lost and assessed to have crashed near Petrivske.*
- Members of the armed formations continued to deny the SMM passage towards non-government-controlled areas at checkpoints in Donetsk region and at a checkpoint in Luhansk region.*
- The Mission recorded two projectiles in flight inside the disengagement area near Stanytsia Luhanska.
- It continued monitoring the disengagement areas near Zolote and Petrivske, and saw a person inside a trench near the northern edge of the Zolote disengagement area.
- The SMM monitored and facilitated adherence to localized ceasefires to enable repairs to and maintenance and construction of civilian infrastructure on both sides of the contact line, as well as demining activities.
- The Mission continued following up on the situation of civilians amid the COVID-19 outbreak, including at entry-exit checkpoints and their corresponding checkpoints in Donetsk and Luhansk regions.
- The SMM's freedom of movement continued to be restricted in both Donetsk and Luhansk regions.*

¹ Based on information from the Monitoring Teams as of 19:30, 9 April 2020. All times are in Eastern European Summer Time.

Ceasefire violations²



² For a complete breakdown of ceasefire violations, please see the annexed table. During the reporting period, the SMM cameras at the Oktiabr mine and the SMM camera in Zolote-3/Stakhanovets were not operational.

³ Including explosions.

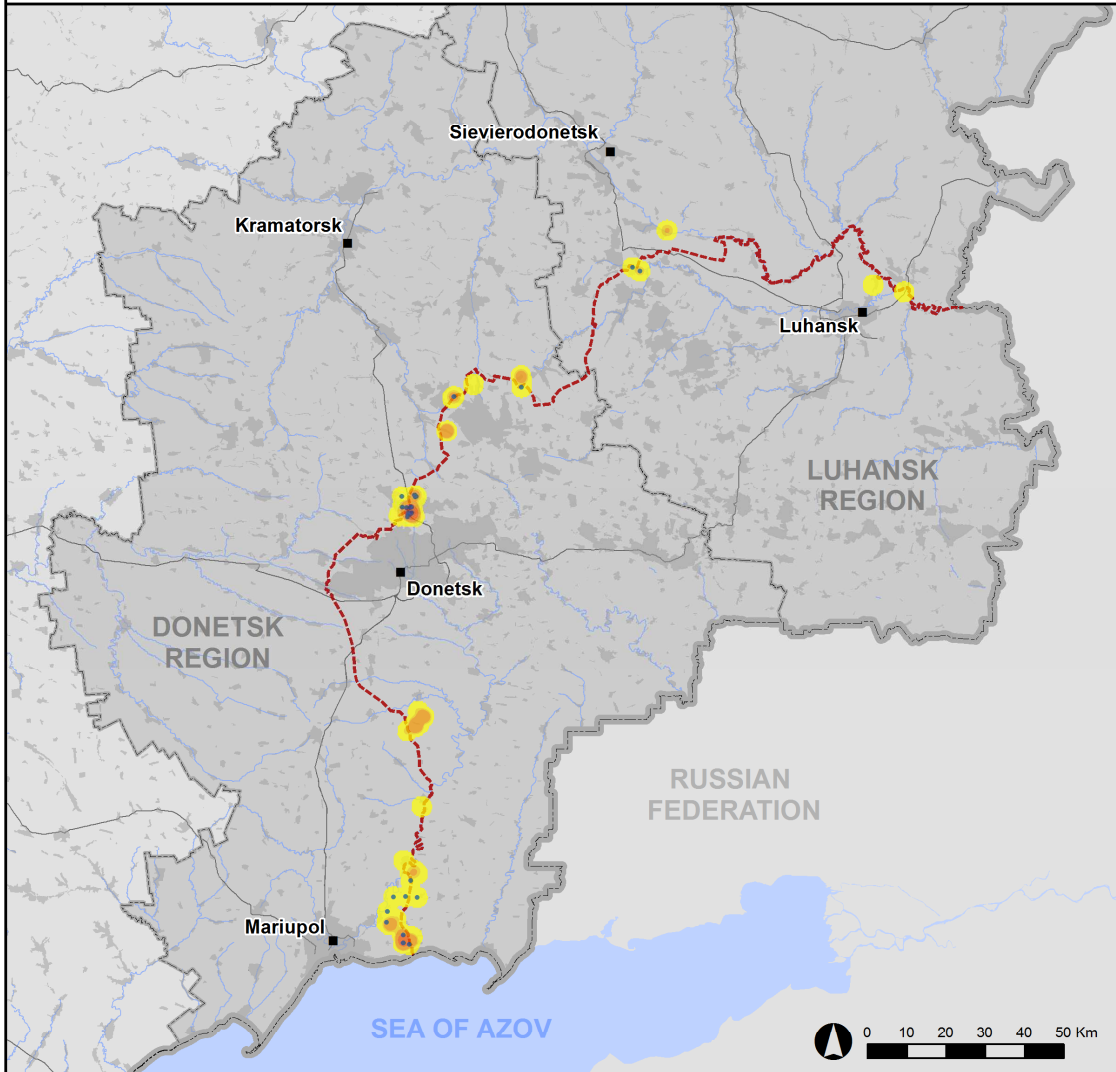
⁴ Including from unidentified weapons.

Map of recorded ceasefire violations

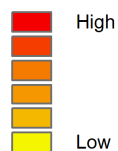


Organization for Security and
Co-operation in Europe
Special Monitoring Mission to Ukraine

Ceasefire violations observed by the SMM 9 April 2020



Ceasefire violation concentration



- Explosion
- Settlement

..... Estimated line of contact

Sources: Administrative Boundaries - OCHA; Roads, Rivers - OpenStreetMap; Sea - VLIZ (2005). IHO Sea Areas; Other - OSCE.

Coordinate System: WGS 1984 UTM Zone 37N

This map is provided for illustrative purposes only. Its content is not warranted to be error-free and does not imply endorsement or acceptance by the OSCE SMM.

© OSCE SMM 2019 Use, copy, reproduction, transmission, broadcasting, sale, license, or exploitation not permitted without OSCE prior written authorization.

Created: 10/04/2020

In Donetsk region, the SMM recorded more ceasefire violations, including more explosions (about 100), compared with the [previous reporting period](#) (about 90 explosions). The majority of ceasefire violations were recorded at westerly directions of Yasynuvata (non-government-controlled, 16km north-east of Donetsk), at northerly directions of Shyrokyne (government-controlled, 100km south of Donetsk), and in areas south, east, and south-south-east of Petrivske (non-government-controlled, 41km south of Donetsk).

In Luhansk region, the SMM recorded fewer ceasefire violations, including fewer explosions (12), compared with the [previous reporting period](#) (about 30 explosions). Most ceasefire violations, including almost all explosions, were recorded in areas north-east of Prychepylivka (government-controlled, 50km north-west of Luhansk) and east of the disengagement area near Zolote (government-controlled, 60km west of Luhansk).

Small-arms fire assessed as directed at SMM mini-UAVs near Petrivske and Hranitne

While positioned about 2km north of Petrivske to conduct a mini-unmanned aerial vehicle (UAV) flight, the SMM heard about 20 shots of small-arms fire at an assessed range of 1-2km south, assessed as aimed at its UAV, which was flying about 1km south. The SMM lost control of the UAV, which was assessed to have crashed, and was unable to retrieve it.*

On the same day, while positioned near the south-western outskirts of Hranitne (government-controlled, 60km south of Donetsk) to conduct a mini-UAV flight, the SMM heard three shots and a burst of small-arms fire at an assessed distance of 1km east, assessed as aimed at its UAV, which was flying about 1km east. The SMM recovered the UAV and left the area.*

Members of the armed formations continued to deny SMM passage at checkpoints along the contact line in Donetsk and Luhansk regions

Members of the armed formations continued to deny the Mission passage at checkpoints along official crossing routes in both Donetsk and Luhansk regions. These restrictions constitute an impediment to the implementation of the Mission's mandate.⁵

At a checkpoint west of Verkhnoшыrovkivske (formerly Oktiabr, non-government-controlled, 85km south of Donetsk), three members of the armed formations (two visibly armed) denied the SMM passage towards non-government-controlled areas, citing "quarantine-related reasons". The SMM also saw for the first time three anti-tank mines on a road near the checkpoint (see below). The members of the armed formations said that they would not remove the mines for the SMM.*

At a checkpoint near Olenivka (non-government-controlled, 23km south-west of Donetsk), five members of the armed formations denied the SMM passage towards non-government-controlled areas, citing "quarantine restrictions".*

Members of the armed formations denied the SMM passage towards non-government-controlled areas at their checkpoint south of the Stanytsia Luhanska bridge (15km north-east of Luhansk), citing "COVID-19 restrictions".*

⁵ The Mission began facing repeated denials when attempting to cross into non-government-controlled areas at checkpoints of the armed formations in Donetsk region on 21 March and Luhansk region on 23 March. For more information, see SMM Daily and Spot Reports.

Disengagement areas near Stanytsia Luhanska, Zolote and Petrivske⁶

On the evening of 8 April, the SMM camera in Stanytsia Luhanska (government-controlled, 16km north-east of Luhansk) recorded two projectiles in flight at an assessed range of 200-500m north-east, assessed as inside the **disengagement area near Stanytsia Luhanska**. The last ceasefire violation inside the disengagement area was recorded on [3 October 2019](#).

On the same day, outside the disengagement area, an SMM mini-UAV [again](#) spotted three armoured combat vehicles (one BMP variant and two undetermined variants), about 100m north of the area's northern edge (see table below).

On 9 April, inside the disengagement area near Stanytsia Luhanska and about 100m west of the new section of the Stanytsia Luhanska bridge, near the northern bank of the Siverskyi Donets river, the SMM saw a fire burning. A Ukrainian Armed Forces officer of the Joint Centre for Control and Co-ordination (JCCC) told the SMM that the fire had started overnight and that its cause was unknown.

On 8 April, inside the **disengagement area near Zolote**, an SMM mini-UAV spotted a person in a trench about 150m south of the its northern edge and about 500m west of its eastern edge. The UAV [again](#) spotted 55 anti-tank mines (probable TM-62) laid in fields south of the railway tracks east and west of road T-1316, assessed as belonging to the armed formations. On the same day, outside the disengagement area, an SMM mini-UAV spotted two probable infantry fighting vehicles (BMP variants) near the checkpoint of the Ukrainian Armed Forces about 200m north of the disengagement area (see table below).

On 9 April, while positioned at two locations near the disengagement area near Zolote, the SMM heard 12 undetermined explosions, assessed as outside the disengagement area but within 5km of its periphery. Throughout the day, the SMM saw four members of the armed formations (wearing armbands with "JCCC" written on them) near the southern edge of the disengagement area.

On 9 April, while positioned at three locations near the **disengagement area near Petrivske**, the SMM heard about 115 shots of small-arms fire, assessed as outside the disengagement area but within 5km of its periphery. The SMM also assessed some of the shots as aimed at its UAV, which was lost and assessed to have crashed (see above).

Withdrawal of weapons

The SMM continued to monitor the withdrawal of weapons in implementation of the Memorandum and the Package of Measures and its Addendum.

The Mission saw four weapons in violation of withdrawal lines in government- and non-government-controlled areas of Donetsk region, including a tank near a residential area of Novohryhorivka (non-government-controlled, 61km north-east of Donetsk) (for further details, see table below).

⁶ Disengagement is foreseen in the Framework Decision of the Trilateral Contact Group relating to disengagement of forces and hardware of 21 September 2016.

Indications of military and military-type presence inside the security zone⁷

The SMM observed armoured combat vehicles in government- and non-government-controlled areas of Donetsk and Luhansk regions (for further details, see the table below).

Presence of anti-tank mines near Vodiane and Verkhnohyrokiivske

On 7 April, an SMM mid-range UAV again spotted about 100 anti-tank mines, part of larger minefields, in fields near Vodiane (government-controlled, 94km south of Donetsk) and across road T-0519, all assessed as belonging to the Ukrainian Armed Forces (for previous observations, see SMM Daily Reports of [13 January 2020](#) and [6 March 2020](#)).

On 9 April, at a checkpoint west of Verkhnohyrokiivske, the SMM saw for the first time three anti-tank mines (TM-62) on a wooden plank near the checkpoint, in the middle of a road leading towards Verkhnohyrokiivske. Members of the armed formations said they would not remove the mines for the SMM (see above).*

SMM facilitation of construction of and repairs to critical civilian infrastructure and demining activities

The SMM facilitated and monitored adherence to localized ceasefires to enable vegetation clearance, inspection and maintenance of railway tracks near Vilkhove (government-controlled, 22km north-east of Luhansk); repairs to water infrastructure near Pankivka (non-government-controlled, 16km north of Luhansk), to an electrical substation at the pumping station near Vasylivka (non-government-controlled, 20km north of Donetsk), and to a water pipeline in Zaitseve (50km north-east of Donetsk); construction of a powerline near the entry-exit checkpoint (EECP) near Maiorsk (government-controlled, 45km north-east of Donetsk); and demining activities in Krasnyi Yar (non-government-controlled, 12km north-east of Luhansk).

The Mission continued to facilitate the operation of the Donetsk Filtration Station (DFS) (15km north of Donetsk). During the day on 9 April, while positioned at four locations near the DFS, the SMM heard about 60 undetermined explosions, including two assessed as impacts, as well as bursts and shots of heavy-machine-gun and small-arms fire, all assessed as within a 5km radius of the DFS.

Situation of civilians and measures at entry-exit checkpoints and corresponding checkpoints to counter COVID-19 outbreak

In Luhansk region, the SMM saw that the EECP in Stanytsia Luhanska and the corresponding checkpoint of the armed formations south of the Stanytsia Luhanska bridge remained closed. At the EECP, the Mission saw three men (mixed ages) waiting to exit government-controlled areas.

In Donetsk region, the SMM saw that the EECPs near Novotroitske (government-controlled, 36km south-west of Donetsk) and Hnutove (government-controlled, 90km south of Donetsk), as well as checkpoints of the armed formations near Verkhnohyrokiivske and Olenivka, remained closed.

⁷ The hardware mentioned in this section is not proscribed by the provisions of the Minsk agreements on the withdrawal of weapons.

At a checkpoint near Taramchuk (government-controlled, 29km south-west of Donetsk), a woman (in her sixties) told the SMM that she was a resident of the nearby settlement of Stepne (government-controlled, 29km south-west of Donetsk) and had travelled to Taramchuk to visit the graves of her relatives. She added that Ukrainian Armed Forces personnel at the checkpoint had denied her entrance to the settlement. At the checkpoint, Ukrainian Armed Forces personnel told the SMM that, since 6 April, only residents of Taramchuk were permitted to enter due to “quarantine.”

The Mission continued monitoring in Kherson, Odessa, Lviv, Ivano-Frankivsk, Kharkiv, Dnipro, Chernivtsi and Kyiv.

***Restrictions of the SMM’s freedom of movement or other impediments to fulfilment of its mandate**

The SMM’s monitoring and freedom of movement are restricted by security hazards and threats, including risks posed by mines and unexploded ordnance (UXO) and other impediments – which vary from day to day. The SMM’s mandate provides for safe and secure access throughout Ukraine. All signatories of the Package of Measures have agreed on the need for this safe and secure access, that restriction of the SMM’s freedom of movement constitutes a violation, and on the need for rapid response to these violations. They have also agreed that the JCCC should contribute to such response and co-ordinate mine clearance. Nonetheless, the armed formations in parts of Donetsk and Luhansk regions frequently deny the SMM access to areas adjacent to Ukraine’s border outside control of the Government (for example see [SMM Daily Report 28 March 2020](#)). The SMM’s operations in Donetsk and Luhansk regions remain restricted following [the fatal incident of 23 April 2017 near Pryshyb](#); these restrictions continued to limit the Mission’s observations.

Denial of access:

- At a checkpoint of the armed formations south of the Stanytsia Luhanska bridge (15km north-east of Luhansk), two members of the armed formations denied the SMM passage towards non-government-controlled areas, citing “COVID-19 restrictions.”
- At a checkpoint west of Verkhnoшыrokivske (formerly Oktiabr, non-government-controlled, 85km south of Donetsk), three members of the armed formations (two visibly armed) denied the SMM passage towards non-government-controlled areas, citing “quarantine-related reasons.” The SMM also saw for the first time three anti-tank mines in the middle of a road leading towards Verkhnoшыrokivske. The members of the armed formations said that they would not remove the mines for the SMM.
- At a checkpoint near Olenivka (non-government-controlled, 23km south-west of Donetsk), five members of the armed formations denied the SMM passage towards non-government-controlled areas, citing “quarantine restrictions.”

Regular restrictions related to disengagement areas and mines/UXO:

- The sides continued to deny the SMM full access, as well as the ability to travel certain roads previously identified as important for effective monitoring by the Mission and for civilians’ movement, through failure to conduct comprehensive clearance of mines, UXO and other obstacles.

Other impediments:

- On the evening of 8 April, an SMM long-range UAV experienced GPS signal interference, assessed as caused by probable jamming, while flying over government-controlled areas between Roty (66km north-east of Donetsk) and Novozvanivka (70km west of Luhansk).⁸
- On 9 April, while conducting an SMM mini-UAV flight near Petrivske (non-government-controlled, 41km south of Donetsk), the SMM heard shots of small-arms fire, assessed as aimed at the UAV. The SMM lost control of the UAV, which was assessed to have crashed, and was unable to retrieve it.
- On 9 April, an SMM mini-UAV experienced GPS signal interference, assessed as caused by probable jamming, while flying over areas near Hranitne (government-controlled, 60km south of Donetsk).⁹ Shortly thereafter, the SMM heard a burst and shots of small-arms fire, assessed as aimed at the UAV.

⁸ The interference could have occurred within a radius of several kilometres from the UAV's position.

⁹ Ibid.

Table of weapons

Weapons in violation of the withdrawal lines

Date	No. of weapons	Type of weapon	Location	Source of observation
Government-controlled areas				
08/04/2020	2	Towed howitzer (type undetermined)	Near Vidrozhennia (66km north-east of Donetsk)	Long-range UAV
Non-government-controlled areas				
07/04/2020	1	Tank (T-64)	Near a residential area of Novohryhorivka (61km north-east of Donetsk)	Mini-UAV
08/04/2020	1	Surface-to-air-missile system (9K33 <i>Osa</i>)	Near Velyke Orikhove (27km east of Donetsk)	Long-range UAV

Weapons beyond withdrawal lines but outside designated storage sites

Date	No. of weapons	Type of weapon	Location	Source of observation
Government-controlled areas				
08/04/2020	1	Surface-to-air-missile system (9K33 <i>Osa</i>)	Near Kasianivka (81km south of Donetsk)	Long-range UAV
	5	Towed howitzer (D-20, 152mm)	Near Khibodariivka (65km south-west of Donetsk)	
	8	Towed howitzer (2A36 <i>Giatsint-B</i> , 152mm)		

Table of military and military-type presence in the security zone¹⁰

Date	No.	Type	Location	Source of observation
Government-controlled areas				
07/04/2020	1	Infantry fighting vehicle (BMP-1)	Near Vodiane (94km south of Donetsk)	Mid-range UAV
08/04/2020	2	Probable infantry fighting vehicles (BMP variants)	Near the disengagement area near Zolote (60km west of Luhansk)	Mini-UAV
	3	Armoured combat vehicle (one BMP variant, two undetermined types)	Near the disengagement area near Stanytsia Luhanska (16km north-east of Luhansk)	
	2	Armoured combat vehicle	Near Novozvanivka (70km west of Luhansk)	Long-range UAV
	1	Armoured personnel carrier (BTR variant)	Near Pionerske (101km south of Donetsk)	
	6	Infantry fighting vehicle (type undetermined)	In a compound in Sartana (91km south of Donetsk)	
	8	Armoured combat vehicle		
	2	Armoured combat vehicle	Near Hnutove (90km south of Donetsk)	
	2	Armoured combat vehicle (probable BMP variants)	Near Pyshechivk (84km south of Donetsk)	
2	Armoured combat vehicle	Near Pavlopil (84km south of Donetsk)		

¹⁰ The hardware mentioned in this section is not proscribed by the provisions of the Minsk agreements on the withdrawal of weapons.

	1	Armoured combat vehicle	Near Chermalyk (77km south of Donetsk)	
	2	Infantry fighting vehicle (BMP-1)	Near Novohnativka (40km south-west of Donetsk)	
	1	Armoured combat vehicle	Near Novoselivka Druha (69km south of Donetsk)	
	4	Armoured combat vehicle	Near Hranitne (60km south of Donetsk)	
	1	Armoured combat vehicle	Near Berezove (31km south of Donetsk)	
	3	Armoured combat vehicle	Near Taramchuk (29km south-west of Donetsk)	
	1	Infantry fighting vehicle (BMP-1)		
	1	Armoured combat vehicle	Near Krasnohorivka (21km west of Donetsk)	
09/04/2020	1	Armoured personnel carrier (BTR-80)	Near Pyshchevyk	Patrol
	1	Armoured personnel carrier (BTR-80)	Near Chermalyk	
	1	Infantry fighting vehicle (BMP-1)	Near Berezove	
	1	Infantry fighting vehicle (BMP variant)	In Taramchuk	
Non-government-controlled areas				
08/04/2020	1	Infantry fighting vehicle (BMP variant)	Near Petrivske (41km south of Donetsk)	Long-range UAV
	4	Armoured combat vehicle	Near Hrechchyne (48km south of Donetsk)	
	2	Probable armoured combat vehicle	In a compound in Bezimenne (100km south of Donetsk)	

Table of ceasefire violations as of 9 April 2020¹¹

SMM position	Event location	Means	No.	Observation	Description	Weapon	Date, time
SMM camera in Avdiivka (government-controlled, 17km N of Donetsk)	3-5km ESE	Recorded	1	Explosion	Undetermined	N/K	8-Apr, 20:24
	3-5km ESE	Recorded	5	Projectile	NNE to SSW	N/K	9-Apr, 01:53
SMM camera in Chermalyk (government-controlled, 77km S of Donetsk)	3-6km SE	Recorded	2	Muzzle flash		N/K	8-Apr, 20:00
	2-5km SE	Recorded	2	Projectile	NE to SW	N/K	8-Apr, 20:00
	2-5km SE	Recorded	3	Projectile	NE to SW	N/K	8-Apr, 20:01
	2-5km SE	Recorded	3	Projectile	NE to SW	N/K	8-Apr, 20:04
	2-5km SE	Recorded	2	Muzzle flash		N/K	8-Apr, 20:30
	2-5km SE	Recorded	1	Projectile	NNE to SSW	N/K	8-Apr, 20:30
	2-5km SSE	Recorded	4	Projectile	NE to SW	N/K	8-Apr, 20:31
	2-5km SSE	Recorded	3	Projectile	NE to SW	N/K	8-Apr, 20:32
SMM camera at Donetsk Filtration Station (15km N of Donetsk)	1-2km SSW	Recorded	2	Projectile	W to E	N/K	8-Apr, 20:37
	0.5-1km S	Recorded	1	Explosion	Undetermined	N/K	8-Apr, 21:36
	0.5-1km S	Recorded	3	Projectile	NW to SE	N/K	8-Apr, 21:37
	400-700m SSE	Recorded	1	Explosion	Undetermined	N/K	8-Apr, 21:37
	400-800m S	Recorded	1	Projectile	W to E	N/K	8-Apr, 21:37
	0.5-1km S	Recorded	1	Muzzle flash		N/K	8-Apr, 21:38
	0.5-1km SSE	Recorded	2	Explosion	Undetermined	N/K	8-Apr, 21:39
	0.5-1km SW	Recorded	6	Projectile	NW to SE	N/K	8-Apr, 21:40
	0.5-1km SSE	Recorded	13	Projectile	E to W	N/K	8-Apr, 21:40
	0.5-1km SSE	Recorded	2	Projectile	ENE to WSW	N/K	8-Apr, 21:41
	0.5-1km S	Recorded	1	Explosion	Undetermined	N/K	8-Apr, 21:43
	0.5-1km SSE	Recorded	1	Explosion	Undetermined	N/K	8-Apr, 21:43
	0.5-1km SSW	Recorded	1	Projectile	WNW to ESE	N/K	8-Apr, 21:45
	0.5-1km SSW	Recorded	1	Muzzle flash		N/K	8-Apr, 21:46
	0.5-1km SSE	Recorded	2	Projectile	ENE to WSW	N/K	8-Apr, 21:46
	0.5-1km SSW	Recorded	4	Projectile	WNW to ESE	N/K	8-Apr, 21:47
	0.5-1km S	Recorded	9	Projectile	W to E	N/K	8-Apr, 21:47
	0.5-1km SSW	Recorded	1	Projectile	WNW to ESE	N/K	8-Apr, 21:50
	0.5-1km SSE	Recorded	1	Muzzle flash		N/K	8-Apr, 21:53
	0.5-1km SSW	Recorded	2	Projectile	NW to SE	N/K	8-Apr, 22:13
	0.5-1km SSW	Recorded	3	Projectile	SSW to NNE	N/K	8-Apr, 22:15
	0.5-1km SSE	Recorded	1	Muzzle flash		N/K	8-Apr, 22:15
	0.5-1km SSW	Recorded	4	Projectile	NW to SE	N/K	8-Apr, 23:06
	1-2km SSW	Recorded	2	Projectile	NW to SE	N/K	9-Apr, 00:12
1-2km SSW	Recorded	2	Projectile	SW to NE	N/K	9-Apr, 00:54	
1-2km SSW	Recorded	1	Projectile	SW to NE	N/K	9-Apr, 00:57	
SMM camera 1.5km NE of Hnutove (government-controlled, 90km S of Donetsk)	2-4km E	Recorded	1	Explosion	Undetermined	N/K	8-Apr, 21:03
SMM camera at entry-exit checkpoint in Maiorsk (government-controlled, 45km NE of Donetsk)	2-5km ENE	Recorded	1	Illumination flare	In vertical flight	N/K	8-Apr, 21:03

¹¹ The table only includes ceasefire violations directly observed by the SMM patrols or recorded by the SMM cameras and it may include those also assessed to be live-fire exercises, controlled detonations, etc. Details provided – in terms of distance, direction, weapons-type, etc. – are based on assessments provided by monitors on the ground and technical monitoring officers, and are not always necessarily precise. When information is not known (indicated with an “N/K”), the SMM was unable to ascertain such information due to distance, weather conditions technical limitations and/or other considerations. Ceasefire violations recorded by more than one patrol/camera and assessed to be the same are entered only once.

SMM camera 1km SW of Shyrokyne (government-controlled, 100km S of Donetsk)	4-6km N	Recorded	10	Projectile	W to E	N/K	8-Apr, 20:15
	4-6km NNE	Recorded	33	Projectile	W to E	N/K	8-Apr, 20:16
	4-6km NNE	Recorded	1	Projectile	W to E	N/K	8-Apr, 20:21
	4-6km N	Recorded	1	Projectile	E to W	N/K	8-Apr, 20:24
	4-6km N	Recorded	4	Projectile	W to E	N/K	8-Apr, 20:52
	4-6km N	Recorded	32	Projectile	E to W	N/K	8-Apr, 21:08
	3-5km N	Recorded	8	Projectile	E to W	N/K	8-Apr, 21:09
	3-5km N	Recorded	5	Projectile	W to E	N/K	8-Apr, 21:09
	4-6km N	Recorded	18	Projectile	W to E	N/K	8-Apr, 21:10
	3-5km N	Recorded	1	Explosion	Undetermined	N/K	8-Apr, 21:31
	3-5km N	Recorded	1	Projectile	E to W	N/K	8-Apr, 21:31
	3-5km N	Recorded	5	Projectile	E to W	N/K	8-Apr, 21:45
	3-5km N	Recorded	2	Explosion	Impact	N/K	8-Apr, 21:45
	3-5km NNE	Recorded	1	Explosion	Undetermined	N/K	8-Apr, 22:38
	3-5km N	Recorded	1	Projectile	E to W	N/K	8-Apr, 22:49
	3-5km N	Recorded	1	Projectile	W to E	N/K	8-Apr, 22:49
	3-5km N	Recorded	2	Explosion	Undetermined	N/K	8-Apr, 22:49
	3-5km N	Recorded	2	Projectile	E to W	N/K	8-Apr, 22:50
	3-5km N	Recorded	5	Projectile	E to W	N/K	8-Apr, 23:15
	3-5km N	Recorded	9	Projectile	W to E	N/K	8-Apr, 23:17
	3-5km N	Recorded	3	Projectile	W to E	N/K	8-Apr, 23:18
	3-5km N	Recorded	1	Projectile	W to E	N/K	8-Apr, 23:20
	3-5km N	Recorded	4	Projectile	W to E	N/K	8-Apr, 23:25
	3-5km N	Recorded	7	Projectile	W to E	N/K	8-Apr, 23:26
	5-7km NNE	Recorded	1	Muzzle flash		N/K	9-Apr, 02:46
	5-7km N	Recorded	1	Explosion	Undetermined	N/K	9-Apr, 02:53
	3-5km N	Recorded	1	Explosion	Undetermined	N/K	9-Apr, 04:53
3-5km N	Recorded	1	Explosion	Undetermined	N/K	9-Apr, 04:54	
3-5km NNE	Recorded	1	Projectile	NNE to SSW	N/K	9-Apr, 04:54	
SMM camera in Svitlodarsk (government-controlled, 57km NE of Donetsk)	2-4km WSW	Recorded	1	Projectile	SSE to NNW	N/K	8-Apr, 22:02
	2-4km WSW	Recorded	1	Projectile	NNW to SSE	N/K	8-Apr, 22:02
	2-4km WSW	Recorded	1	Projectile	In vertical flight	N/K	8-Apr, 22:02
	2-4km WSW	Recorded	1	Projectile	In vertical flight	N/K	8-Apr, 22:27
	2-4km W	Recorded	1	Illumination flare	In vertical flight	N/K	8-Apr, 22:27
	2-4km W	Recorded	24	Projectile	In vertical flight	N/K	8-Apr, 22:28
	2-4km WSW	Recorded	3	Projectile	SSE to NNW	N/K	8-Apr, 22:46
About 1km NW of the railway station in Yasynuvata (non-government-controlled, 16km NE of Donetsk)	2-3km SW	Heard	2	Explosion	Impact	N/K	9-Apr, 09:24
	2-3km SW	Heard	3	Explosion	Undetermined	N/K	9-Apr, 10:45-10:47
	2-4km SW	Heard	4	Burst		HMG	9-Apr, 10:50
	2-3km SW	Heard	26	Burst		HMG	9-Apr, 10:53-10:55
	2-3km SW	Heard	3	Explosion	Undetermined	N/K	9-Apr, 10:55
	2-3km SW	Heard	11	Burst		Small arms	9-Apr, 10:56-10:58
	2-3km SW	Heard	3	Burst		HMG	9-Apr, 10:58
	2-3km SW	Heard	1	Explosion	Undetermined	N/K	9-Apr, 10:59
	2-3km SW	Heard	4	Explosion	Undetermined	N/K	9-Apr, 11:08-11:11
	2-4km SSW	Heard	25	Burst		HMG	9-Apr, 11:20
	2-4km NNW	Heard	4	Explosion	Undetermined	N/K	9-Apr, 11:24-11:33
	2-4km NNW	Heard	11	Burst		HMG	9-Apr, 11:24-11:33
	2-3km NNW	Heard	1	Explosion	Undetermined	N/K	9-Apr, 11:38
	2-3km SW	Heard and saw	1	Explosion	Undetermined	N/K	9-Apr, 12:14
	2-4km SW	Heard	3	Explosion	Undetermined		9-Apr, 12:24-12:38
	1-3km SW	Heard	8	Burst		Small arms	9-Apr, 12:41
	3-5km SW	Heard	1	Explosion	Undetermined	N/K	9-Apr, 12:41
	2-3km SW	Heard	2	Explosion	Undetermined	N/K	9-Apr, 12:53
2-3km SW	Heard	5	Burst		Small arms	9-Apr, 12:53	

	2-4km SW	Heard	5	Explosion	Undetermined	N/K	9-Apr, 13:07-13:14
	2-4km SW	Heard	27	Burst		HMG	9-Apr, 13:17-13:19
	2-4km SW	Heard	2	Explosion	Undetermined	N/K	9-Apr, 13:18
	2-3km SW	Heard	11	Burst		Small arms	9-Apr, 13:21
	2-3km SW	Heard	2	Explosion	Undetermined	N/K	9-Apr, 13:26-13:33
	2-3km SW	Heard	1	Shot		Small arms	9-Apr, 13:55
	2-3km SW	Heard	31	Burst		Small arms	9-Apr, 14:02-14:03
	2-4km SW	Heard	3	Explosion	Undetermined	N/K	9-Apr, 14:04-14:05
About 3km SE of Avdiivka (government-controlled, 17km N of Donetsk)	2-4km SE	Heard	2	Explosion	Undetermined	N/K	9-Apr, 09:24
About 2km S of Avdiivka (government-controlled, 17km N of Donetsk)	2-4km E	Heard	3	Explosion	Undetermined	N/K	9-Apr, 10:40-10:59
	2-4km SE	Heard	7	Burst		HMG	9-Apr, 10:40-10:59
	2-4km E	Heard	4	Explosion	Undetermined	N/K	9-Apr, 11:07-11:11
	3-5km NE	Heard	1	Explosion	Undetermined	N/K	9-Apr, 11:23
	2-4km E	Heard	1	Explosion	Undetermined	N/K	9-Apr, 11:32
	3-5km NE	Heard	1	Explosion	Undetermined	N/K	9-Apr, 11:38
	3-5km E	Heard	7	Explosion	Undetermined	N/K	9-Apr, 12:33-12:52
About 2km N of Petrivske (non-government-controlled, 41km S of Donetsk)	2-3km S	Heard	21	Shot	Assessed as outside the disengagement area	Small arms	9-Apr, 09:52
	2-3km S	Heard	16	Shot	Assessed as outside the disengagement area	Small arms	9-Apr, 09:56
	1-2km S	Heard	22	Shot	Assessed as outside the disengagement area	Small arms	9-Apr, 09:58-10:05
	2km SSE	Heard	1	Shot	Assessed as outside the disengagement area	Small arms	9-Apr, 10:19
	2km E	Heard	27	Shot	Assessed as outside the disengagement area	Small arms	9-Apr, 10:32-10:40
	2km E	Heard	11	Shot	Assessed as outside the disengagement area	Small arms	9-Apr, 10:51-10:54
	2km SSE	Heard	1	Shot	Assessed as outside the disengagement area	Small arms	9-Apr, 10:51
	3km NNE	Heard	8	Shot	Assessed as outside the disengagement area	Small arms	9-Apr, 11:00-11:10
About 700m NW of Petrivske (non-government-controlled, 41km S of Donetsk)	3km NNE	Heard	8	Shot	Assessed as outside the disengagement area	Small arms	9-Apr, 11:00-11:10
About 2km E of Bohdanivka (government-controlled, 41km SW of Donetsk)	3km SE	Heard	9	Shot	Assessed as outside the disengagement area near Petrivske	Small arms	9-Apr, 09:24-09:32
About 2km NE of Chernenko (government-	3-5km SSW	Heard	2	Explosion	Undetermined	N/K	9-Apr, 10:10-10:13
	4-8km E	Heard	4	Explosion	Undetermined	N/K	9-Apr, 10:15-10:34
	3-5km SSW	Heard	1	Explosion	Undetermined	N/K	9-Apr, 10:15

controlled, 86km S of Donetsk)	5-7km NE	Heard	2	Explosion	Undetermined	N/K	9-Apr, 10:47
	N/K SSE	Heard	3	Explosion	Undetermined	N/K	9-Apr, 11:10-11:15
About 3km SE of Lomakyne (government-controlled, 93km S of Donetsk)	2-4km NNE	Heard	5	Explosion	Undetermined	N/K	9-Apr, 11:55-11:57
	5km NE	Heard	8	Shot		Small arms	9-Apr, 12:09
	2-4km NE	Heard	8	Shot		Small arms	9-Apr, 12:28-12:31
	2-4km NE	Heard	21	Burst		HMG	9-Apr, 12:28-12:31
	4-6km E	Heard	20	Shot		Small arms	9-Apr, 12:35
Hranitne (government-controlled, 60km S of Donetsk)	1km SE	Heard	3	Shot		Small arms	9-Apr, 11:53
	1km SE	Heard	1	Burst		Small arms	9-Apr, 11:53
Chermalyk (government-controlled, 77km S of Donetsk)	N/K ESE	Heard	5	Shot		Small arms	9-Apr, 12:14
	N/K ESE	Heard	1	Burst		Small arms	9-Apr, 12:14
About 500m NE of Kamianka (government-controlled, 20km N of Donetsk)	2-5km SE	Heard	3	Explosion	Undetermined	N/K	9-Apr, 10:46-10:55
	2-5km SE	Heard	4	Burst		HMG	9-Apr, 10:46-10:55
	2-5km SE	Heard	1	Explosion	Undetermined	N/K	9-Apr, 11:00
	3-5km SE	Heard	1	Explosion	Undetermined	N/K	9-Apr, 13:23
Svitlodarsk (government-controlled, 57km NE of Donetsk)	3-5km SW	Heard	1	Explosion	Undetermined	N/K	8-Apr, 22:48
	3-5km SW	Heard	1	Explosion	Undetermined	N/K	8-Apr, 23:00
Horlivka (non-government-controlled, 39km NE of Donetsk)	5-6km W	Heard	30	Burst		HMG	8-Apr, 18:31-19:30
	5-6km W	Heard	20	Shot		Small arms	8-Apr, 19:30
Maiorsk (government-controlled, 45km NE of Donetsk)	2-3km SW	Heard	2	Explosion	Undetermined	N/K	9-Apr, 15:32
	2-4km SW	Heard	5	Burst		Small arms	9-Apr, 15:40
	2-3km SW	Heard	1	Explosion	Undetermined	N/K	9-Apr, 15:42
	2-3km SW	Heard	1	Explosion	Undetermined	N/K	9-Apr, 15:44-15:49
	2-3km SW	Heard	13	Burst		Small arms	9-Apr, 15:44-15:49
SMM camera at Prince Ihor Monument SE of Stanytsia Luhanska bridge (15km NE of Luhansk)	200-500m NNE	Recorded	1	Projectile	ESE to WNW (assessed as inside the disengagement area)	N/K	8-Apr, 22:54
	200-500m NNE	Recorded	1	Projectile	ESE to WNW (assessed as inside the disengagement area)	N/K	8-Apr, 22:57
2.5km N of Prychepylivka (government-controlled, 50km NW of Luhansk)	1-2km S	Heard	15	Shot		N/K	9-Apr, 10:34-10:36
3km N of Pervomaisk (non-government-controlled, 58km W of Luhansk)	3-5km NE	Heard	2	Explosion	Undetermined (assessed as outside the disengagement area)	N/K	9-Apr, 10:40-10:50
Pervomaisk (non-government-controlled, 58km W of Luhansk)	6-8km NE	Heard	10	Explosion	Undetermined (assessed as outside the disengagement area)	N/K	9-Apr, 12:29-12:33
E edge of Krasnyi Yar (non-	2-3km SE	Heard	6	Shot		Small arms	9-Apr, 13:35-13:36

government-controlled, 12km NE of Luhansk)							
--	--	--	--	--	--	--	--

Map of Donetsk and Luhansk regions¹²



¹²The SMM is deployed to ten locations throughout Ukraine – Kherson, Odessa, Lviv, Ivano-Frankivsk, Kharkiv, Donetsk, Dnipro, Chernivtsi, Luhansk and Kyiv – as per Permanent Council Decision 1117 of 21 March 2014. This map of eastern Ukraine is meant for illustrative purposes and indicates locations mentioned in the report, as well as those where the SMM has offices (monitoring teams, patrol hubs, and forward patrol bases) in Donetsk and Luhansk regions. (In red: a forward patrol base from which SMM staff has temporarily relocated based on recommendations of security experts from participating States as well as SMM security considerations. The SMM uses the premises during daylight hours and patrols in this settlement during daylight hours, as well).