

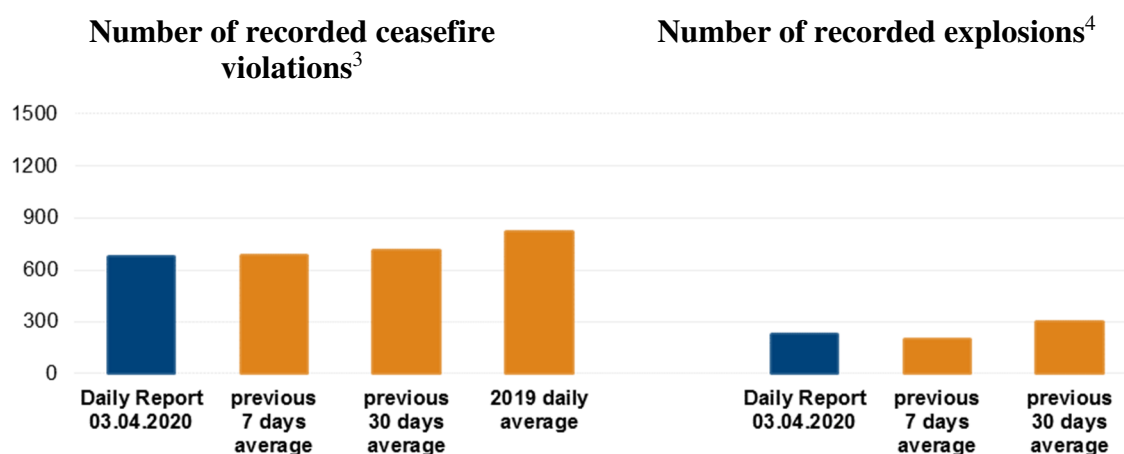
Daily Report 79/2020

3 April 2020¹

Summary

- Compared with the previous reporting period, the SMM recorded fewer ceasefire violations in Donetsk region and more in Luhansk region.
- Members of the armed formations continued to deny the SMM passage towards non-government-controlled areas of Donetsk region at checkpoints near Verkhnoшыrovkivske, Olenivka and Horlivka and to government-controlled areas of Luhansk region at a checkpoint south of the Stanytsia Luhanska bridge.
- The Mission continued monitoring the disengagement areas near Stanytsia Luhanska, Zolote and Petrivske.
- The SMM saw four weapons in violation of withdrawal lines in government-controlled areas of both Donetsk and Luhansk regions.
- The SMM monitored adherence to localized ceasefires to enable construction of power lines near government-controlled Maiorsk as well as demining activities in cemeteries in government-controlled areas of Luhansk region.
- The SMM again saw that entry-exit checkpoints of the Ukrainian Armed Forces in both Donetsk and Luhansk regions and corresponding checkpoints of the armed formations remained closed for traffic amid the COVID-19 outbreak.

Ceasefire violations²



¹ Based on information from the Monitoring Teams as of 19:30, 2 April 2020. All times are in Eastern European Summer Time.

² For a complete breakdown of ceasefire violations, please see the annexed table. During the reporting period, the SMM cameras at the Oktiabr mine were not operational.

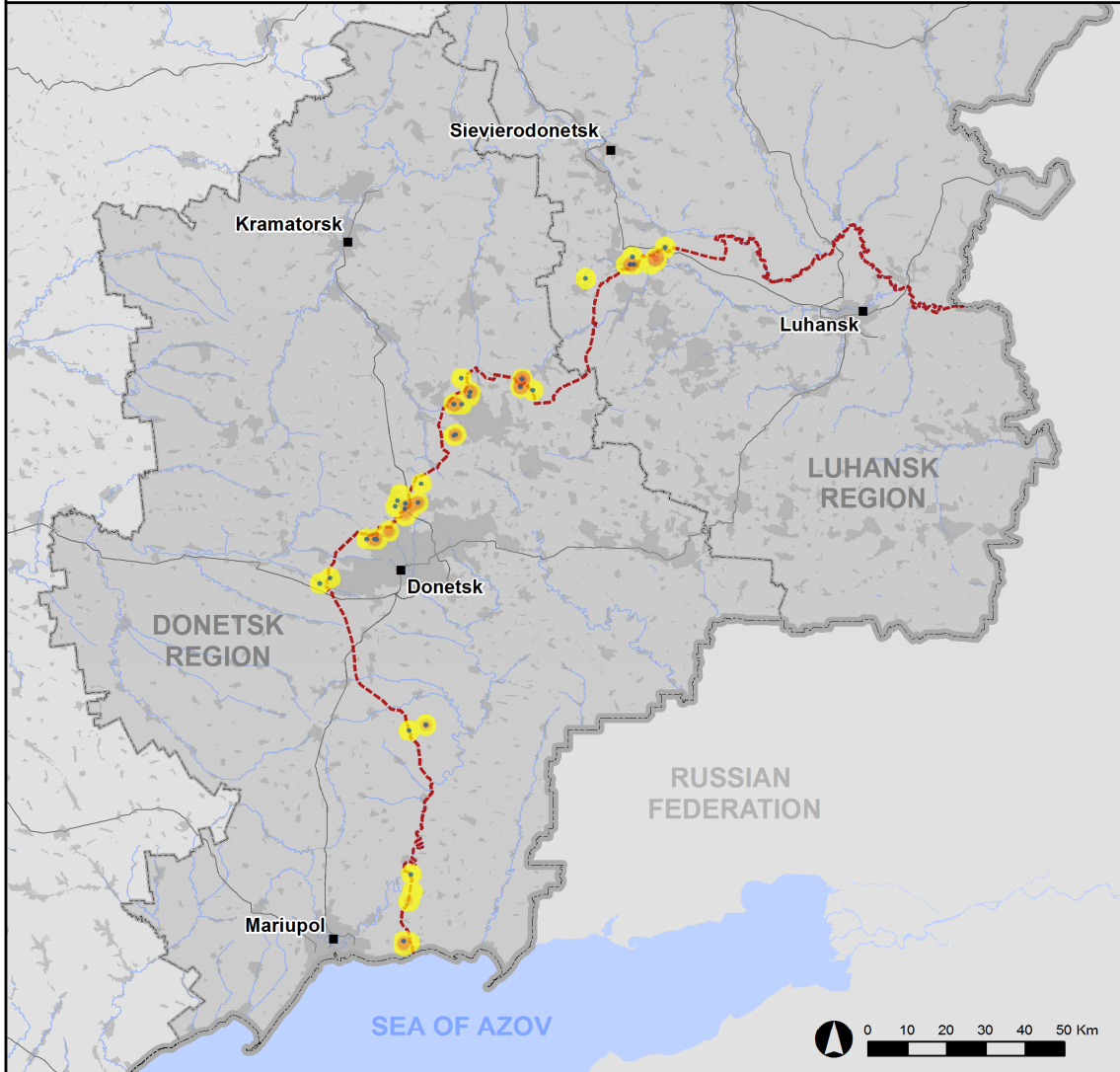
³ Including explosions.

⁴ Including from unidentified weapons.

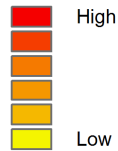
Map of recorded ceasefire violations

OSCE Organization for Security and
Co-operation in Europe
Special Monitoring Mission to Ukraine

Ceasefire violations observed by the SMM 2 April 2020



Ceasefire violation concentration



- Explosion
- Settlement
- Estimated line of contact

Sources: Administrative Boundaries - OCHA; Roads, Rivers - OpenStreetMap; Sea - VLIZ (2005). IHO Sea Areas; Other - OSCE.

Coordinate System: WGS 1984 UTM Zone 37N

This map is provided for illustrative purposes only. Its content is not warranted to be error-free and does not imply endorsement or acceptance by the OSCE SMM.

© OSCE SMM 2019 Use, copy, reproduction, transmission, broadcasting, sale, license, or exploitation not permitted without OSCE prior written authorization.

Created: 03/04/2020

In Donetsk region, the SMM recorded fewer ceasefire violations, including fewer explosions (205), compared with the [previous reporting period](#) (about 325 explosions). The majority of ceasefire violations, including almost 80 per cent of explosions, were recorded in areas south and south-west of Svitlodarsk (government-controlled, 57km north-east of Donetsk), at westerly directions of Horlivka (non-government-controlled, 39km north-east of Donetsk) and in areas north and north-west of non-government-controlled Donetsk city.

In Luhansk region, the SMM recorded more ceasefire violations, including, however, fewer explosions (about 25), compared with the [previous reporting period](#) (about 65 explosions). Almost all ceasefire violations, including all explosions, were recorded in areas east of the disengagement area near Zolote (government-controlled, 60km west of Luhansk) and at northerly and westerly directions of Holubivske (non-government-controlled, 51km west of Luhansk).

Members of the armed formations continued to deny SMM passage at checkpoints along the contact line in Donetsk and Luhansk regions*

Members of the armed formations continued to deny the Mission passage at checkpoints along official crossing routes in both Donetsk and Luhansk regions. These restrictions constitute an impediment to the implementation of the Mission's mandate.⁵

On 2 April, at a checkpoint west Verkhnohyrokiivske (formerly Oktiabr, non-government-controlled, 85km south of Donetsk), two members of the armed formations (one visibly armed) [again](#) denied the SMM passage towards non-government-controlled areas, citing "orders from superiors related to COVID-19."*

At a checkpoint near Olenivka (non-government-controlled, 23km south-west of Donetsk), six members of the armed formations (five visibly armed) [again](#) denied the SMM passage towards non-government-controlled areas, citing "orders from superiors".*

At a checkpoint near Horlivka (non-government-controlled, 39km north-east of Donetsk), three armed members of the armed formations denied the SMM passage towards non-government-controlled areas, citing "orders from superiors not to let anyone cross, including the SMM".*

Members of the armed formations [again](#) denied the SMM passage at their checkpoint south of the Stanytsia Luhanska bridge (15km north-east of Luhansk) towards government-controlled areas.*

Disengagement areas near Stanytsia Luhanska, Zolote and Petrivske⁶

On 1 April, outside the **disengagement area near Stanytsia Luhanska** (government-controlled, 16km north-east of Luhansk), about 30m north of its northern edge, an SMM mini-UAV spotted a new trench running for about 75m into the backyard of an uninhabited house (not seen in imagery from 30 March 2020). About 100m north of the disengagement area, the UAV [again](#) spotted three armoured combat vehicles.

⁵ The Mission began facing repeated denials when attempting to cross into non-government-controlled areas at checkpoints of the armed formations in Donetsk region on 21 March and Luhansk region on 23 March. For more information, see SMM Daily and Spot Reports.

⁶ Disengagement is foreseen in the Framework Decision of the Trilateral Contact Group relating to disengagement of forces and hardware of 21 September 2016.

On 2 April, the SMM saw three members of the armed formations (wearing armbands with “JCCC” written on them) between the new span of the Stanytsia Luhanska bridge and their checkpoint south of it. Near the checkpoint, the Mission saw for the first time two-dugout cuts (about 5-6m long) on the asphalt in front of processing booths of the armed formations, assessed as for the installation of communication cables. It also saw seven men in civilian clothing taking measurements between them.

On 30 March, aerial imagery available to the SMM revealed the presence of an armoured combat vehicle about 150m north of the **disengagement area near Zolote**, near a checkpoint of the Ukrainian Armed Forces.

On the evening and the night between 1 and 2 April, the SMM camera in Zolote recorded 13 undetermined explosions, 33 projectiles in flight and a burst from an undetermined weapon, all at an assessed range of 2-6km east and east-north-east and assessed as outside the disengagement area but within 5km of its periphery. On 2 April, the SMM saw three members of the armed formations (wearing armbands with “JCCC” written on them) near the southern edge of the disengagement area.

On 1 April, inside the **disengagement area near Petrivske** (non-government-controlled, 41km south of Donetsk), an SMM mini-UAV [again](#) spotted about 200 anti-tank mines (TM-62) laid in fields about 900m east of the area’s western edge and about 650m south of the area’s northern edge, assessed as belonging to the Ukrainian Armed Forces.

On 2 April, while positioned about 2km north of Petrivske, the SMM heard four undetermined explosions and 13 bursts of small-arms and heavy-machine-gun fire, all at an assessed range of 3-4km south-east. While positioned about 2km east of Bohdanivka, it heard four undetermined explosions at an assessed range of 3-4km south-east. All of these were assessed as outside the disengagement area but within 5km of its periphery.

Withdrawal of weapons

The SMM continued to monitor the withdrawal of weapons in implementation of the Memorandum and the Package of Measures and its Addendum.

It saw four weapons in violation of withdrawal lines in government-controlled areas of Donetsk and Luhansk regions. It also saw 144 weapons beyond withdrawal lines but outside designated storage sites in both government- and non-government-controlled areas of Donetsk and Luhansk regions (for further details, see the table below).

Indications of military and military-type presence in the security zone⁷

The Mission observed armoured combat vehicles on both sides of the contact line in Donetsk and Luhansk regions (for further details, see the table below).

SMM facilitation of the operation, construction and maintenance of critical infrastructure and of demining activities in cemeteries

⁷ The hardware mentioned in this section is not proscribed by the provisions of the Minsk agreements on the withdrawal of weapons.

The SMM facilitated and monitored adherence to localized ceasefires to enable the construction of a power line near the entry-exit checkpoint (EECP) close to Maiorsk (government-controlled, 45km north-east of Donetsk), vegetation clearance and maintenance of railway tracks near Vilkhove (government-controlled, 22km north-east of Luhansk), as well as demining activities at cemeteries in Syze (government-controlled, 23km north-east of Luhansk) and in Bolotene (government-controlled, 22km north-east of Luhansk).

The Mission continued to facilitate the operation of the Donetsk Filtration Station (DFS). On the evening and the night between 1 and 2 April, the SMM camera at DFS recorded 31 projectiles in flight, all assessed as within a 2km radius of the DFS. During the day on 2 April, while positioned at three locations near the DFS, the SMM heard 19 undetermined explosions and 26 bursts and shots of small-arms and heavy-machine-gun fire, all assessed as within a 5km radius of the DFS.

Measures taken at entry-exit checkpoints and their corresponding checkpoints along the contact line countering COVID-19 outbreak

In Donetsk region, the SMM noted that the entry-exit checkpoints (EECP) near Hnutove (government-controlled, 90km south of Donetsk), Novotroitske (government-controlled, 36km south-west of Donetsk), and Maiorsk and the corresponding checkpoints of the armed formations near Verkhnohyrokiivske, Olenivka, and Horlivka remained closed due to the COVID-19 outbreak.

In Luhansk region, the Mission noted that the EECP near Stanytsia Luhanska and the corresponding checkpoint of the armed formations south of the Stanytsia Luhanska bridge also remained closed due to the COVID-19 outbreak.

On the morning of 2 April, the SMM saw that the EECP in Stanytsia Luhanska and the corresponding checkpoint of the armed formations south of the Stanytsia Luhanska bridge remained closed for civilians. At the EECP, the Mission saw 21 people (11 men and ten women) reportedly waiting to travel towards non-government-controlled areas.

In Starohnativka (government-controlled, 51km south of Donetsk), a man told the Mission that his wife had travelled to non-government-controlled areas to visit their daughter but was unable to return to government-controlled areas.

The Mission continued monitoring in Kherson, Odessa, Lviv, Ivano-Frankivsk, Kharkiv, Dnipro, Chernivtsi and Kyiv.

***Restrictions of the SMM's freedom of movement or other impediments to fulfilment of its mandate**

The SMM's monitoring and freedom of movement are restricted by security hazards and threats, including risks posed by mines and UXO and other impediments – which vary from day to day. The SMM's mandate provides for safe and secure access throughout Ukraine. All signatories of the Package of Measures have agreed on the need for this safe and secure access, that restriction of the SMM's freedom of movement constitutes a violation, and on the need for rapid response to these violations. They have also agreed that the Joint Centre for Control and Co-ordination (JCCC) should contribute to such response and co-ordinate mine clearance. Nonetheless, the armed formations in parts of Donetsk and Luhansk regions frequently deny the SMM access to areas

adjacent to Ukraine's border outside control of the Government (for example see [SMM Daily Report 28 March 2020](#)). The SMM's operations in Donetsk and Luhansk regions remain restricted following [the fatal incident of 23 April 2017 near Pryshyb](#); these restrictions continued to limit the Mission's observations.

Denial of access:

- At a checkpoint west of Verkhnohshyrokiivske (formerly Oktiabr, non-government-controlled, 85km south of Donetsk), two members of the armed formations (one visibly armed) [again](#) denied the SMM passage towards non-government-controlled areas, citing “orders from superiors related to COVID-19.”
- At a checkpoint near Olenivka (non-government-controlled, 23km south-west of Donetsk), six members of the armed formations (five visibly armed) [again](#) denied the SMM passage towards non-government-controlled areas, citing “orders from superiors”.
- At a checkpoint near Horlivka (non-government-controlled, 39km north-east of Donetsk), three armed members of the armed formations denied the SMM passage towards non-government-controlled areas, citing “orders from superiors not to let anyone cross, including the SMM”.
- At a checkpoint 200m south of the Stanytsia Luhanska bridge (15km north-east of Luhansk), members of the armed formations [again](#) denied the SMM passage once towards government-controlled areas and once towards non-government-controlled areas, citing “orders from superiors” (for more information on all of the above denials, see [SMM Spot Report 8/2020](#)).

Regular restrictions related to disengagement areas and mines/UXO:

- The sides continued to deny the SMM full access, as well as the ability to travel certain roads previously identified as important for effective monitoring by the Mission and for civilians' movement, through failure to conduct comprehensive clearance of mines, UXO and other obstacles.

Table of weapons

Weapons in violation of the withdrawal lines

Date	No.	Type	Location	Source of observation
Government-controlled areas				
01/04/2020	1	Surface-to-air missile system (9K35 <i>Strela-10</i>)	Near Novozvanivka (70km west of Luhansk)	Long-range UAV
	2	Mortar (2B11 <i>Sani</i> , 120mm)	Northern edge of Zoloti Pisky (12km north-west of Donetsk)	
	1	Surface-to-air missile system (9K35 <i>Strela-10</i>)	In the north-eastern part of Mariupol (102km south of Donetsk)	

Beyond withdrawal lines but outside of designated storage sites

Date	No.	Type	Location	Source of observation
Government-controlled areas				
01/04/2020	1	Surface-to-air missile system (9K35 <i>Strela-10</i>)	Near Zatyshne (64km south-west of Donetsk)	Long-range UAV
	17	Tank (probable T-64)		
	2	Towed anti-tank gun (MT-12 <i>Rapira</i> , 100mm)	Near and outskirts of Kalynove (65km south-west of Donetsk)	
	5	Self-propelled howitzer (2S1 <i>Gvozdika</i> , 122mm)		
	2	Surface-to-air missile system (9K33 <i>Osa</i>)	In Kalynove (35km north of Donetsk)	
Non-government-controlled areas				
30/03/2020	20	Tank (type undetermined)	In a training area near Buhaiivka (37km south-west of Luhansk)	Aerial imagery
	9	Tank (type undetermined)	In a training area near Shymshynivka (27km south-west of Luhansk)	
	26	Tank (type undetermined)	In a training area near Kruhlyk (31km south-west of Luhansk)	
	20	Tank (type undetermined)	In a training area near Ternove (57km east of Donetsk)	
	22	Tank (type undetermined)	In a training area near Myrne (28km south-west of Luhansk)	
	8	Self-propelled artillery (type undetermined)		
	12	Towed artillery (type undetermined)		

Other weapons⁸

Date	No.	Type	Location	Source of observation
Non-government-controlled areas				
30/03/2020	30	Self-propelled artillery (type undetermined)	In a training area near Buhaiivka	Aerial imagery
	22	Towed artillery (type undetermined)		

⁸ The SMM was unable to assess whether these weapons were in violation of withdrawal lines in the absence of information on their calibre.

Table of military and military-type presence in the security zone⁹

Date	No.	Type	Location	Source of observation
Government-controlled areas				
01/04/2020	2	Armoured combat vehicle	Near Orikhove (57km north-west of Luhansk)	Long-range UAV
	3	Armoured combat vehicle	Near Novozvanivka (70km west of Luhansk)	
	1	Armoured reconnaissance vehicle (BRDM-2)	Near Myronivka (64km north-east of Donetsk)	
	1	Armoured combat vehicle	Near Svitlodarsk (57km north-east of Donetsk)	
	5	Armoured combat vehicle	In a residential area of Bohdanivka (41km south-west of Donetsk)	
	5	Armoured personnel carrier (MT-LB)	Near Vesele (66km south-west of Donetsk)	
	1	Infantry fighting vehicle (BMP-1)		
	1	Armoured recovery vehicle (BREM-2)	In the north-eastern part of Mariupol	
	2	Infantry fighting vehicle (BMP-1)	Near Talakivka (90km south of Donetsk)	
	1	Armoured combat vehicle	Near Novohnativka (40km south of Donetsk)	
	1	Infantry fighting vehicle (BMP-1)		
	5	Armoured personnel carrier (BTR-80)		
	1	Armoured recovery vehicle (BTS-4A)	Near Berezove (31km south-west of Donetsk)	
2	Infantry fighting vehicle (BMP-1)			
Non-government-controlled areas				
01/04/2020	4	Probable armoured combat vehicle	Eastern outskirts of Bezimenne (100km south of Donetsk)	Long-range UAV
	1	Anti-aircraft gun (ZU-23, 23mm)	Near Prince Ihor Monument, about 1km SE of the Stanytsia Luhanska bridge (15km north-east of Luhansk)	Mini-UAV

⁹ The hardware mentioned in this section is not proscribed by the provisions of the Minsk agreements on the withdrawal of weapons.

Table of ceasefire violations as of 2 April 2020¹⁰

SMM position	Event location	Means	No.	Observation	Description	Weapon	Date, time
SMM camera in Avdiivka (government-controlled, 17km N of Donetsk)	3-5km SE	Recorded	16	Projectile	In vertical flight	N/K	1-Apr, 20:30
	3-5km ESE	Recorded	3	Projectile	ENE to WSW	N/K	2-Apr, 03:01
SMM camera in Chermalyk (government-controlled, 77km S of Donetsk)	3-5km SSE	Recorded	1	Explosion	Undetermined	N/K	1-Apr, 22:47
SMM camera at Donetsk Filtration Station (15km N of Donetsk)	1-2km S	Recorded	5	Projectile	In vertical flight	N/K	1-Apr, 20:29
	1-2km S	Recorded	2	Projectile	W to E	N/K	1-Apr, 21:44
	0.5-1km S	Recorded	1	Projectile	WNW to ESE	N/K	1-Apr, 21:45
	0.5-1km S	Recorded	1	Projectile	WNW to ESE	N/K	1-Apr, 22:10
	1-2km SSW	Recorded	3	Projectile	E to W	N/K	1-Apr, 23:26
	1-2km SSW	Recorded	1	Projectile	In vertical flight	N/K	1-Apr, 23:26
	0.5-1km S	Recorded	11	Projectile	WNW to ESE	N/K	2-Apr, 03:28
	0.5-1km S	Recorded	1	Projectile	WNW to ESE	N/K	2-Apr, 03:34
	0.5-1km SSW	Recorded	4	Projectile	ENE to WSW	N/K	2-Apr, 04:43
	1-2km S	Recorded	1	Projectile	WNW to ESE	N/K	2-Apr, 05:18
1-2km S	Recorded	1	Projectile	W to E	N/K	2-Apr, 05:31	
SMM camera 1.5km NE of Hnutove (government-controlled, 90km S of Donetsk)	3-5km ESE	Recorded	10	Projectile	N to S	N/K	1-Apr, 22:34
SMM camera at entry-exit checkpoint in Hnutove (government-controlled, 84km S of Donetsk)	2-4km ESE	Recorded	3	Projectile	In vertical flight	N/K	2-Apr, 03:35
SMM camera at entry-exit checkpoint in Maiorsk (government-controlled, 45km NE of Donetsk)	2-3km ESE	Recorded	9	Projectile	S to N	N/K	1-Apr, 22:10
	2-3km ESE	Recorded	5	Projectile	SSW to NNE	N/K	1-Apr, 22:11
	2-3km ESE	Recorded	11	Projectile	S to N	N/K	1-Apr, 22:16
	2-3km ESE	Recorded	8	Projectile	S to N	N/K	1-Apr, 22:17
	2-3km ESE	Recorded	5	Projectile	S to N	N/K	1-Apr, 22:24
	2-3km ESE	Recorded	1	Explosion	Undetermined	N/K	1-Apr, 22:27
	2-3km ESE	Recorded	1	Explosion	Undetermined	N/K	1-Apr, 23:11
	2-3km ESE	Recorded	3	Projectile	S to N	N/K	1-Apr, 23:11
SMM camera at entry-exit checkpoint in Marinka (government-controlled, 23km SW of Donetsk)	3-5km NNE	Recorded	1	Projectile	W to E	N/K	1-Apr, 22:03
	3-5km NNE	Recorded	1	Projectile	W to E	N/K	1-Apr, 22:05
	3-5km NNE	Recorded	2	Explosion	Undetermined	N/K	1-Apr, 22:05
	2-3km NNW	Recorded	1	Explosion	Undetermined	N/K	1-Apr, 22:24
	2-3km NNW	Recorded	1	Explosion	Undetermined	N/K	1-Apr, 22:25
	2-3km NNW	Recorded	1	Explosion	Undetermined	N/K	1-Apr, 22:30
SMM camera 1km SW of	3-5km N	Recorded	1	Explosion	Undetermined	N/K	1-Apr, 19:43
	2-4km N	Recorded	11	Projectile	ESE to WNW	N/K	1-Apr, 20:35

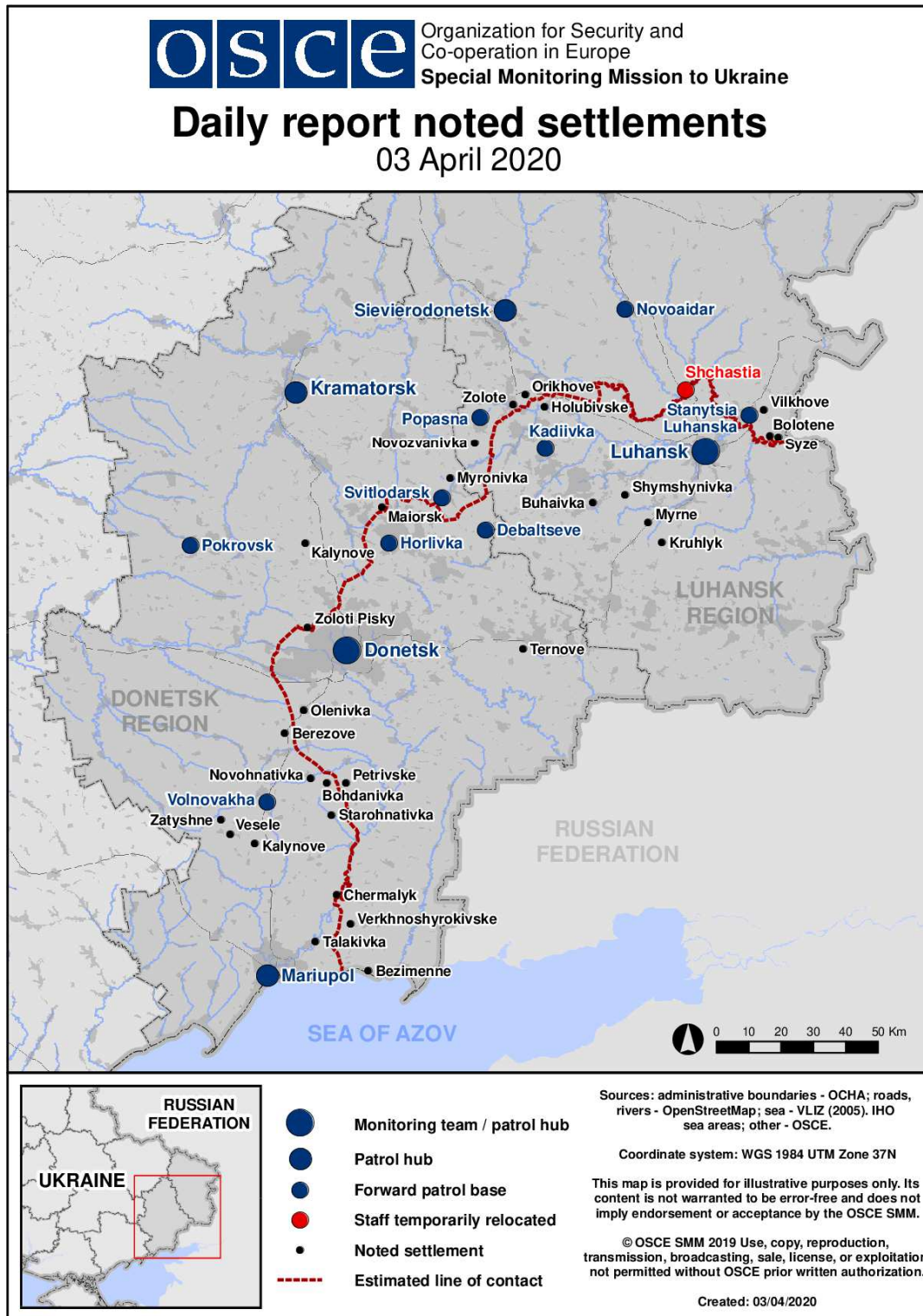
¹⁰ The table only includes ceasefire violations directly observed by the SMM patrols or recorded by the SMM cameras and it may include those also assessed to be live-fire exercises, controlled detonations, etc. Details provided – in terms of distance, direction, weapons-type, etc. – are based on assessments provided by monitors on the ground and technical monitoring officers, and are not always necessarily precise. When information is not known (indicated with an “N/K”), the SMM was unable to ascertain such information due to distance, weather conditions technical limitations and/or other considerations. Ceasefire violations recorded by more than one patrol/camera and assessed to be the same are entered only once.

Shyrokyne (government-controlled, 100km S of Donetsk)	2-4km N	Recorded	6	Projectile	ESE to WNW	N/K	1-Apr, 20:36
	3-5km N	Recorded	1	Projectile	W to E	N/K	1-Apr, 20:44
	2-4km N	Recorded	3	Projectile	ESE to WNW	N/K	1-Apr, 20:46
	3-5km N	Recorded	2	Projectile	WSW to ENE	N/K	1-Apr, 20:46
	3-5km N	Recorded	2	Explosion	Undetermined	N/K	1-Apr, 20:46
	3-5km N	Recorded	1	Projectile	W to E	N/K	1-Apr, 20:47
	3-5km N	Recorded	2	Explosion	Undetermined	N/K	1-Apr, 20:47
	3-5km N	Recorded	1	Explosion	Impact	N/K	1-Apr, 20:47
	3-5km N	Recorded	1	Explosion	Undetermined	N/K	1-Apr, 21:26
	3-5km N	Recorded	1	Explosion	Undetermined	N/K	1-Apr, 22:46
	3-5km NNE	Recorded	2	Muzzle flash		N/K	2-Apr, 01:24
	3-5km N	Recorded	2	Muzzle flash		N/K	2-Apr, 05:04
	SMM camera in Svitlodarsk (government-controlled, 57km NE of Donetsk)	2-4km WSW	Recorded	10	Projectile	In vertical flight	N/K
2-4km WSW		Recorded	4	Projectile	N to S	N/K	1-Apr, 23:14
2-4km WSW		Recorded	7	Projectile	N to S	N/K	1-Apr, 23:31
2-4km WSW		Recorded	4	Projectile	ENE to WSW	N/K	1-Apr, 23:31
2-4km WSW		Recorded	7	Explosion	Impact	N/K	1-Apr, 23:31
2-4km WSW		Recorded	19	Projectile	NNW to SSE	N/K	1-Apr, 23:32
2-4km WSW		Recorded	2	Explosion	Impact	N/K	1-Apr, 23:32
2-4km WSW		Recorded	16	Projectile	N to S	N/K	1-Apr, 23:32
2-4km WSW		Recorded	17	Explosion	Impact	N/K	1-Apr, 23:32
2-4km WSW		Recorded	2	Projectile	In vertical flight	N/K	1-Apr, 23:32
Railway station in Yasynuvata (non-government-controlled, 16km NE of Donetsk)	1-2km NW	Heard	4	Explosion	Undetermined	N/K	2-Apr, 11:43-11:51
	1-2km NW	Heard	24	Burst		HMG	2-Apr, 11:43-11:51
About 1km NW of the railway station in Yasynuvata (non-government-controlled, 16km NE of Donetsk)	3-4km W	Heard	3	Explosion	Undetermined	N/K	2-Apr, 14:29-14:41
	3-4km W	Heard	3	Explosion	Undetermined	N/K	2-Apr, 14:48-14:55
Railway station in Donetsk city (non-government-controlled, 6km NW of Donetsk city centre)	2-3km NNW	Heard	20	Shot		Small arms	2-Apr, 10:03-10:07
	2-3km NNW	Heard	4	Shot		Small arms	2-Apr, 10:10
About 1km WNW of the railway station in Donetsk city (non-government-controlled, 6km NW of Donetsk city centre)	2-3km W	Heard	2	Explosion	Undetermined	N/K	2-Apr, 10:46
	2-3km W	Heard	1	Explosion	Undetermined	N/K	2-Apr, 10:56
	2-4km W	Heard	8	Explosion	Undetermined	N/K	2-Apr, 11:08-11:10
	4-6km W	Heard	4	Explosion	Undetermined	N/K	2-Apr, 11:15
	4-6km W	Heard	2	Explosion	Undetermined	N/K	2-Apr, 11:21
	2-4km W	Heard	22	Burst		HMG	2-Apr, 11:26-11:28
	2-4km W	Heard	4	Explosion	Undetermined	N/K	2-Apr, 11:26-11:28
	4-6km W	Heard	2	Explosion	Undetermined	N/K	2-Apr, 11:30
Horlivka (non-government-controlled, 39km NE of Donetsk)	2-5km WSW	Heard	17	Explosion	Undetermined	N/K	1-Apr, 23:27-23:52
	2-5km WSW	Heard	2	Explosion	Undetermined	N/K	2-Apr, 00:05
	3-5km WSW	Heard	15	Explosion	Undetermined	N/K	2-Apr, 07:04-07:15
About 6km N of Horlivka (non-government-controlled, 39km NE of Donetsk)	5-7km W	Heard	15	Explosion	Undetermined	N/K	2-Apr, 09:09-09:14
	3-5km W	Heard	3	Explosion	Undetermined	N/K	2-Apr, 10:38-10:43
	3-5km W	Heard	5	Burst		HMG	2-Apr, 10:38-10:43
	5-7km W	Heard	6	Explosion	Undetermined	N/K	2-Apr, 11:00-11:04
	5-7km W	Heard	9	Explosion	Undetermined	N/K	2-Apr, 11:05-11:08
	5-7km W	Heard	10	Explosion	Undetermined	N/K	2-Apr, 11:12-11:14
	5-7km W	Heard	13	Explosion	Undetermined	N/K	2-Apr, 11:17-11:18

	5-7km W	Heard	1	Explosion	Undetermined	N/K	2-Apr, 11:21
	2-4km NW	Heard	1	Explosion	Undetermined	N/K	2-Apr, 14:37
About 2km N of Petrivske (non-government-controlled, 41km S of Donetsk)	3-4km SE	Heard	5	Burst	Assessed as outside the disengagement area	HMG	2-Apr, 14:10-14:20
	3-4km SE	Heard	3	Explosion	Undetermined (assessed as outside the disengagement area)	N/K	2-Apr, 14:10-14:20
	3-4km SE	Heard and saw	1	Explosion	Undetermined (assessed as outside the disengagement area)	N/K	2-Apr, 14:10-14:20
	3-4km SE	Heard	8	Burst	Assessed as outside the disengagement area	Small arms	2-Apr, 14:10-14:20
About 2km E of Bohdanivka (government-controlled, 41km SW of Donetsk)	3-4km SE	Heard	4	Explosion	Undetermined (assessed as outside the Petrivske disengagement area)	N/K	2-Apr, 14:14-14:17
About 3km SE of Avdiivka (government-controlled, 17km N of Donetsk)	2-3km N	Heard	2	Burst		Small arms	2-Apr, 09:06
500m NE of Kamianka (government-controlled, 20km N of Donetsk)	5km SSW	Heard	1	Explosion	Undetermined	N/K	2-Apr, 14:29
	6-7km S	Heard	1	Explosion	Undetermined	N/K	2-Apr, 14:41
	4km E	Heard	1	Explosion	Undetermined	N/K	2-Apr, 14:42
	6-7km SSW	Heard	6	Explosion	Undetermined	N/K	2-Apr, 14:48
Maiorsk (government-controlled, 45km NE of Donetsk)	2-3km N	Heard	3	Burst		HMG	2-Apr, 12:00-12:01
	2-3km N	Heard	1	Explosion	Undetermined	N/K	2-Apr, 12:03-12:04
	2-3km N	Heard	3	Burst		HMG	2-Apr, 12:03-12:04
Svitlodarsk (government-controlled, 57km NE of Donetsk)	3-5km S	Heard	1	Explosion	Undetermined	N/K	1-Apr, 20:41
	3-5km S	Heard	3	Explosion	Undetermined	N/K	1-Apr, 21:00-21:01
	4-5km SW	Heard	20	Burst		HMG	1-Apr, 23:30-23:33
	4-5km SW	Heard	8	Explosion	Undetermined	N/K	1-Apr, 23:31-23:34
	4-5km SW	Heard	8	Burst		HMG	1-Apr, 23:35-23:36
	4-5km SW	Heard	7	Explosion	Undetermined	N/K	1-Apr, 23:37-23:40
	4-5km SW	Heard	12	Burst		HMG	1-Apr, 23:39-23:42
SMM camera on N edge of Popasna (government-controlled, 69km W of Luhansk)	1-2km ESE	Recorded	1	Explosion	Airburst	N/K	2-Apr, 04:53
SMM camera in Zolote (government-controlled, 60km W of Luhansk)	3-5km E	Recorded	1	Explosion	Undetermined (assessed as outside the disengagement area)	N/K	1-Apr, 20:22
	4-6km E	Recorded	1	Explosion	Undetermined (assessed as outside the disengagement area)	N/K	1-Apr, 20:25
	4-6km E	Recorded	3	Explosion	Undetermined (assessed as outside the disengagement area)	N/K	1-Apr, 20:27
	4-6km E	Recorded	1	Explosion	Undetermined (assessed as outside the disengagement area)	N/K	1-Apr, 20:28

	3-5km E	Recorded	2	Projectile	In vertical flight (assessed as outside the disengagement area)	N/K	1-Apr, 20:28
	3-5km E	Recorded	7	Projectile	In vertical flight (assessed as outside the disengagement area)	N/K	1-Apr, 20:29
	3-5km E	Recorded	23	Projectile	In vertical flight (assessed as outside the disengagement area)	N/K	1-Apr, 20:30
	2-4km E	Recorded	1	Burst	In vertical flight, (assessed as outside the disengagement area)	N/K	1-Apr, 20:30
	4-6km ENE	Recorded	1	Explosion	Undetermined (assessed as outside the disengagement area)	N/K	1-Apr, 20:30
	4-6km ENE	Recorded	1	Explosion	Undetermined (assessed as outside the disengagement area)	N/K	1-Apr, 20:31
	4-6km ENE	Recorded	1	Explosion	Undetermined (assessed as outside the disengagement area)	N/K	1-Apr, 20:32
	4-6km E	Recorded	2	Explosion	Undetermined (assessed as outside the disengagement area)	N/K	1-Apr, 20:33
	3-5km E	Recorded	1	Projectile	In vertical flight (assessed as outside the disengagement area)	N/K	1-Apr, 21:25
	3-5km E	Recorded	1	Explosion	Undetermined (assessed as outside the disengagement area)	N/K	2-Apr, 01:54
	4-6km E	Recorded	1	Explosion	Undetermined (assessed as outside the disengagement area)	N/K	2-Apr, 02:27
Holubivske (non-government-controlled, 51km W of Luhansk)	1-1.2km N	Heard	47	Shot		Cannon (30mm)	2-Apr, 11:38-12:01
	1-1.2km N	Heard	15	Burst		HMG	2-Apr, 11:38-12:01
	1-1.2km N	Heard	10	Shot		Small arms	2-Apr, 11:38-12:01
	2km W	Heard	6	Burst		HMG	2-Apr, 12:16-12:17
	500-700m N	Heard	4	Shot		Cannon (30mm)	2-Apr, 12:59-13:02
	4-5km NNE	Heard	9	Explosion	Undetermined	N/K	2-Apr, 13:30-13:32

Map of Donetsk and Luhansk regions¹¹



¹¹The SMM is deployed to ten locations throughout Ukraine – Kherson, Odessa, Lviv, Ivano-Frankivsk, Kharkiv, Donetsk, Dnipro, Chernivtsi, Luhansk and Kyiv – as per Permanent Council Decision 1117 of 21 March 2014. This map of eastern Ukraine is meant for illustrative purposes and indicates locations mentioned in the report, as well as those where the SMM has offices (monitoring teams, patrol hubs, and forward patrol bases) in Donetsk and Luhansk regions. (In red: a forward patrol base from which SMM staff has temporarily relocated based on recommendations of security experts from participating States as well as SMM security considerations. The SMM uses the premises during daylight hours and patrols in this settlement during daylight hours, as well).