

Daily Report 29/2020

5 February 2020¹

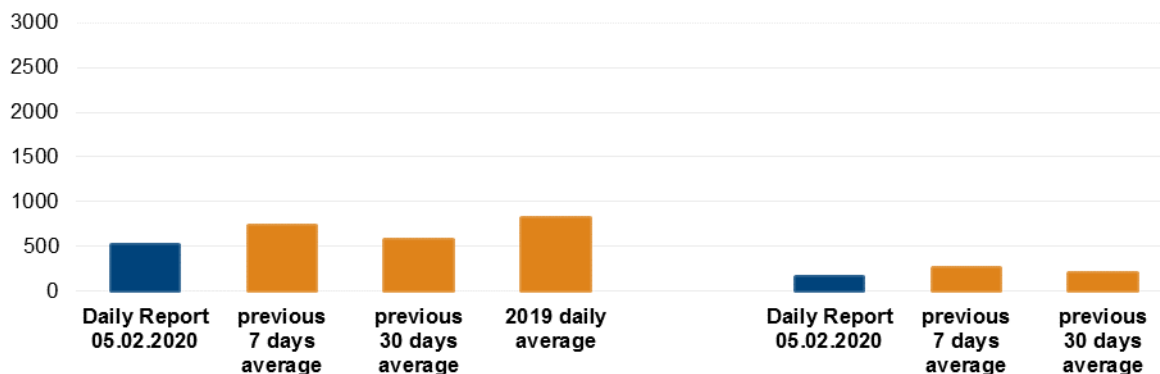
Summary

- Compared with the previous reporting period, the SMM recorded more ceasefire violations in both Donetsk and Luhansk regions.
- The Mission continued monitoring the security situation at the disengagement areas near Stanytsia Luhanska, Zolote and Petrivske.
- It saw six weapons both in government- and non-government-controlled areas of Donetsk region, in violation of withdrawal lines.
- It again saw anti-tank mines near non-government-controlled Verkhnoшыrokivske and Petrivske, and unexploded ordnance near non-government-controlled Lyse.
- The SMM's freedom of movement continued to be restricted, including at checkpoints in non-government-controlled Verkhnoшыrokivske, Zaichenko and Yasne, all in Donetsk region.*

Ceasefire violations²

Number of recorded ceasefire violations³

Number of recorded explosions⁴




¹ Based on information from the Monitoring Teams as of 19:30, 4 February 2020. All times are in Eastern European Time.

² For a complete breakdown of ceasefire violations, please see the annexed table. The SMM camera near Bohdanivka was not operational during the reporting period.

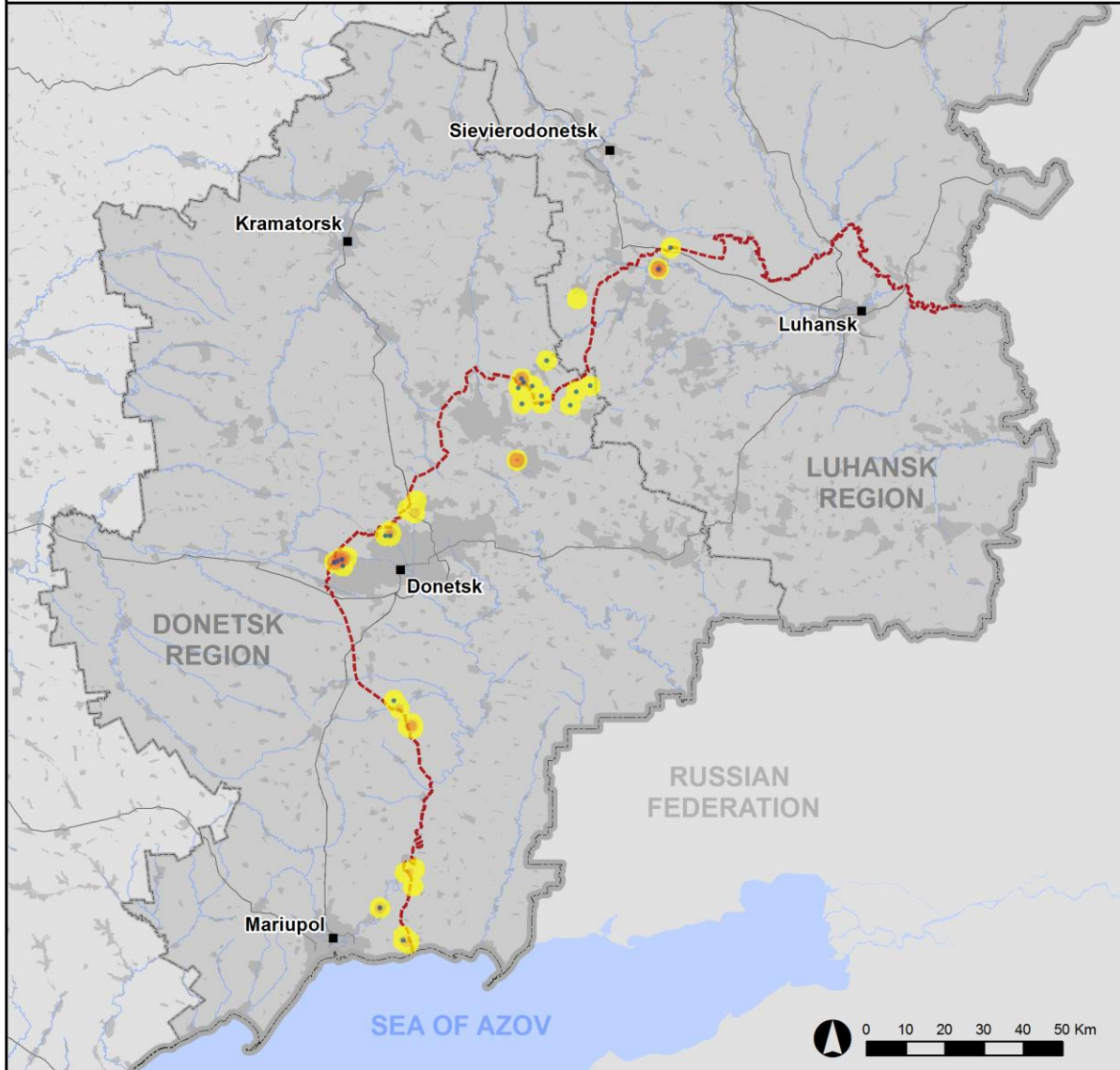
³ Including explosions.

⁴ Including from unidentified weapons.

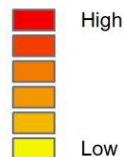
Map of recorded ceasefire violations



Ceasefire violations observed by the SMM 4 February 2020



Ceasefire violation concentration



• Explosion

■ Settlement

..... Estimated line of contact

Sources: Administrative Boundaries - OCHA; Roads, Rivers - OpenStreetMap; Sea - VLIZ (2005), IHO Sea Areas; Other - OSCE.

Coordinate System: WGS 1984 UTM Zone 37N

This map is provided for illustrative purposes only. Its content is not warranted to be error-free and does not imply endorsement or acceptance by the OSCE SMM.

© OSCE SMM 2019 Use, copy, reproduction, transmission, broadcasting, sale, license, or exploitation not permitted without OSCE prior written authorization.

Created: 05/02/2020

In Donetsk region, the SMM recorded more ceasefire violations, including, however, fewer explosions (about 65), compared with the [previous reporting period](#) (about 70 explosions). More than half of the ceasefire violations were recorded in areas north-north-east of Staropetriivske (non-government-controlled, 35km north-east of Donetsk) and at westerly directions of Staromykhailivka (non-government-controlled, 15km west of Donetsk), and south-easterly directions of Krasnohorivka (government-controlled, 21km west of Donetsk). While in Staromykhailivka to follow up on reports of damage to civilian properties from gunfire, the SMM heard within 30 minutes more than 100 shots and bursts of small-arms and heavy-machine-gun fire at the south-western and north-western edges of Staromykhailivka.

In Luhansk region, the SMM recorded more ceasefire violations, including more explosions (about 90), compared with the [previous reporting period](#) (19 explosions). Almost all ceasefire violations, including almost all explosions, were recorded in areas north of Kadiivka (formerly Stakhanov, non-government-controlled, 50km west of Luhansk).

Disengagement areas near Stanytsia Luhanska, Zolote and Petrivske⁵

On 4 February, inside the **disengagement area near Stanytsia Luhanska** (government-controlled, 16km north-east of Luhansk), the SMM saw up to six members of the armed formations (wearing armbands with “JCCC” written on them) between the new span of the Stanytsia Luhanska bridge (15km north-east of Luhansk) and their checkpoint south of it.

On the same day, the SMM observed a calm situation in the **disengagement area near Zolote** (government-controlled, 60km west of Luhansk).

Between 29-31 January, outside the reporting period, the SMM camera in Petrivske (non-government-controlled, 41km south of Donetsk) recorded 16 projectiles in flight from east to west and from south-easterly to north-westerly directions at an assessed range of 0.4-3km south-west and south-south-west, assessed as inside the **disengagement area near Petrivske**. It also recorded nine projectiles in flight at an assessed range of 0.5-3km south and south-south-west, which the SMM was unable to determine as inside or outside the disengagement area.⁶

On 4 February, while positioned in two different locations near the Petrivske disengagement area, the SMM heard an undetermined explosion and ten shots of small-arms fire, assessed as outside the disengagement area, but within 5km of its periphery. While positioned about 1.5km north of Petrivske, the SMM saw for the first time an area of ground (75m wide and up to 725m long) covered with holes and other marks, assessed as caused by demining activities, east of the road between Petrivske and Styla (non-government-controlled, 34km south of Donetsk). Outside the disengagement area, the Mission again saw 19 anti-tank mines south of the road between Petrivske and Viktorivka (non-government-controlled, 42km south-west of Donetsk), assessed as belonging to the armed formations.

Two SMM mini-unmanned aerial vehicles (UAVs) experienced GPS signal interference on seven occasions while attempting to fly in areas close to the disengagement area.

Withdrawal of weapons

⁵ Disengagement is foreseen in the Framework Decision of the Trilateral Contact Group relating to disengagement of forces and hardware of 21 September 2016.

⁶ The delay in reporting is due to manual downloading of data from the SMM camera in Petrivske.

The SMM continued to monitor the withdrawal of weapons in implementation of the Memorandum and the Package of Measures and its Addendum.

The SMM saw six weapons in violation of withdrawal lines both in government- and non-government-controlled areas of Donetsk region. It also saw two weapons beyond withdrawal lines but outside designated storage sites in a government-controlled area of Donetsk region (for further details, see table below).

Indications of military and military-type presence in the security zone⁷

The SMM observed military and military-type presence inside the security zone in both Luhansk and Donetsk regions, including some in residential areas (for further details, see the table below).

On 3 February, an SMM mid-range UAV spotted a recently constructed underground bunker near a house east-north-east of Sosnivske (non-government-controlled, 78km south of Donetsk) with two persons standing nearby, assessed as members of the armed formations. In the same settlement, the UAV also spotted at least six other civilian houses used by the armed formations, some with vehicles and military trucks parked next to them, as well as an armoured personnel carrier and a towed mortar.

Presence of anti-tank mines near Verkhnohyrokiivske and Petrivske, unexploded ordnance near Lyse

On 3 February, an SMM mid-range-UAV [again](#) spotted approximately 150 anti-tank mines laid out in two and three rows running north to south at a length of about 200m about 4km north of Verkhnohyrokiivske (formerly Oktiabr, non-government-controlled, 85km south of Donetsk), assessed as belonging to the armed formations. In a field 2.5km west of Lyse (non-government controlled, 22km south-east of Luhansk), the SMM saw two pieces of unexploded ordnance, assessed as rockets from a multiple launch rocket system (9P140 *Uragan*, 220mm), around 50m and 100m south of the road, which were neither fenced off or marked (for similar observations in the area, see [SMM Daily Report 18 April 2018](#)).

In Kruta Hora (non-government-controlled, 16km north-west of Luhansk), the SMM saw that a [previously](#) observed mine hazard sign had been removed and that four civilians were fishing on the left bank of the Siverskyi Donets river.

SMM facilitation of operation of critical civilian infrastructure

The SMM continued to facilitate the maintenance and operation of the Donetsk Filtration Station (15km north of Donetsk) and to monitor the security situation around the pumping station near Vasylivka (non-government-controlled, 20km north of Donetsk).

Border areas outside government control

While at a border crossing point near Uspenka (73km south-east of Donetsk) for about 45 minutes, the SMM observed 23 cars (two with Ukrainian, 11 with Russian Federation and one with Polish licence plates, as well as nine with “DPR” plates), a covered cargo truck with Ukrainian licence plates, a bus with “DPR” plates and 11 pedestrians (two men, nine women,

⁷ The hardware mentioned in this section is not proscribed by the provisions of the Minsk agreements on the withdrawal of weapons.

mixed ages) entering Ukraine. It also saw ten cars (three with Ukrainian, one with Russian Federation and one with Georgian licence plates, as well as five with “DPR” plates), three covered cargo trucks with Ukrainian licence plates, a bus with “DPR” plates and 11 pedestrians (five men, six women, mixed ages) exiting Ukraine.

The Mission continued monitoring in Kherson, Odessa, Lviv, Ivano-Frankivsk, Kharkiv, Dnipro, Chernivtsi and Kyiv.

***Restrictions of the SMM’s freedom of movement or other impediments to fulfilment of its mandate**

The SMM’s monitoring and freedom of movement are restricted by security hazards and threats, including risks posed by mines, UXO and other impediments – which vary from day to day. The SMM’s mandate provides for safe and secure access throughout Ukraine. All signatories of the Package of Measures have agreed on the need for this safe and secure access, that restriction of the SMM’s freedom of movement constitutes a violation, and on the need for rapid response to these violations. They have also agreed that the Joint Centre for Control and Co-ordination (JCCC) should contribute to such response and co-ordinate mine clearance. Nonetheless, the armed formations in parts of Donetsk and Luhansk regions frequently deny the SMM access to areas adjacent to Ukraine’s border outside control of the Government (for example, see [SMM Daily Report 1 February 2020](#)). The SMM’s operations in Donetsk and Luhansk regions remain restricted following [the fatal incident of 23 April 2017 near Pryshyb](#); these restrictions continued to limit the Mission’s observations.

Denial of access:

- At a checkpoint west of Verkhnohyrokiivske (formerly Oktiabr, non-government-controlled, 85km south of Donetsk), an armed member of the armed formations [again](#) denied the SMM passage eastwards, citing “demining activities in the area”. While present at the checkpoint, the SMM observed several civilian vehicles crossing in both directions.
- At a checkpoint north of Zaichenko (non-government-controlled, 93km south of Donetsk), two armed members of the armed formations [again](#) denied the SMM passage towards Pikuzy (formerly Kominternove, non-government-controlled, 92km south of Donetsk) and Sakhanka (non-government-controlled, 97km south of Donetsk), citing “ongoing demining activities”. While present at the checkpoint, the SMM observed three civilian vehicles crossing in both directions.
- In Yasne (non-government-controlled, 30km south-west of Donetsk), an armed member of the armed formations denied the SMM passage, citing “security reasons”.

Regular restrictions related to disengagement areas and mines/UXO:

- The sides continued to deny the SMM full access, as well as the ability to travel certain roads previously identified as important for effective monitoring by the Mission and for civilians’ movement, through failure to conduct comprehensive clearance of mines, UXO and other obstacles.

Conditional access:

- At a checkpoint near Staromykhailivka (non-government-controlled, 15km west of Donetsk), two armed members of the armed formations would not allow the SMM to pass unless it had an escort. Shortly after, the SMM had to leave the area due to ceasefire violations in the area.

Other impediments:

- On 3 February, an SMM long-range UAV experienced GPS signal interference, assessed as caused by probable jamming, while flying over areas between Kostiantynivka (government-controlled, 60km north of Donetsk) and Myronivskiyi (government-controlled, 62km north-east of Donetsk), as well as between Novohryhorivka (non-government-controlled, 61km north-east of Donetsk) and Pleshchiivka (government-controlled, 51km north of Donetsk).⁸
- An SMM mini-UAV experienced GPS signal interference, assessed as caused by probable jamming, while flying over areas near Bohdanivka (government-controlled, 41km south-west of Donetsk).
- An SMM mini-UAV experienced signal interference at six different occasions while flying over areas near Petrivske (non-government-controlled, 41km south of Donetsk).

⁸ The interference could have originated from anywhere within the radius of kilometres from the UAVs' position.

Table of weapons

Weapons in violation of the withdrawal lines

| Date | No. of weapons | Type of weapon | Location | Source of observation |
|--|----------------|--|---|-----------------------|
| Government-controlled areas | | | | |
| 03/02/2020 | 2 | Anti-tank guided missile system (9P148 <i>Konkurs</i> , 135mm) | Near Orlivske (82km south of Donetsk) | Mini-UAV |
| Non-government-controlled areas | | | | |
| 03/02/2020 | 1 | Towed mortar (2B9, <i>Vasilek</i> , 82mm) | Near Sosnivske (78km south of Donetsk) | Mid-range - UAV |
| | 3 | Towed howitzer (D-30 <i>Lyagushka</i> , 122mm) | In the Kirovskiy district of Donetsk city | Mini-UAV |

Beyond withdrawal lines but outside of designated storage sites

| Date | No. of weapons | Type of weapon | Location | Source of observation |
|------------------------------------|----------------|---|---|-----------------------|
| Government-controlled areas | | | | |
| 04/02/2020 | 1 | Towed howitzer (D-20, 152mm) | Khibodarivka (65km south-west of Donetsk) | Patrol |
| | 1 | Towed howitzer (2A36 <i>Giatsint-B</i> , 152mm) | | |

Table of indications of military and military-type presence in the security zone⁹

| Date | No. | Type | Location | Source of observation |
|--|-----|--|--|-----------------------|
| Government-controlled areas | | | | |
| 03/02/2020 | 1 | Armoured personnel carrier (BRDM-2) | Near Orlivske | Mini-UAV |
| 04/02/2020 | 1 | Infantry fighting vehicle (BTR-3) | In Kodema (57km north-east of Donetsk) | Patrol |
| | 2 | Infantry fighting vehicle (BMP-2) | Near Novohnativka (40km south of Donetsk) | |
| | 1 | Armoured personnel carrier (BTR-80) | Orikhove-Donetske (44km north-west of Luhansk) | |
| Non-government-controlled areas | | | | |
| 03/02/2020 | 1 | Armoured personnel carrier (BTR variant) | Western edge of Sosnivske | Mid-range UAV |
| 04/02/2020 | 2 | Armoured personnel carrier (MT-LB) | Near Stare (formerly Chervonyi Prapor, 58km west of Luhansk) | Patrol |

⁹ The hardware mentioned in this section is not proscribed by the provisions of the Minsk agreements on the withdrawal of weapons.

Table of ceasefire violations as of 4 February 2020¹⁰

| SMM position | Event location | Means | No. | Observation | Description | Weapon | Date, time |
|---|----------------|----------|-----|--------------------|--|--------|---------------|
| SMM camera in Chermalyk (government-controlled, 77km S of Donetsk) | 2-5km SSE | Recorded | 5 | Projectile | ENE to WSW | N/K | 3-Feb, 20:13 |
| | 2-5km SE | Recorded | 1 | Projectile | NNE to SSW | N/K | 3-Feb, 20:14 |
| | 2-5km S | Recorded | 1 | Illumination flare | In vertical flight, also recorded by the SMM cameras near Hnutove and Shyrokyne | N/K | 3-Feb, 21:13 |
| | 2-5km S | Recorded | 1 | Illumination flare | In vertical flight, also recorded by the SMM cameras near Hnutove, and Shyrokyne | N/K | 3-Feb, 21:21 |
| | 2-5km SSE | Recorded | 1 | Projectile | NNE to SSW | N/K | 3-Feb, 21:26 |
| | 2-5km SSE | Recorded | 2 | Projectile | NNE to SSW | N/K | 4-Feb, 01:24 |
| SMM camera at Donetsk Filtration Station (15km N of Donetsk) | 1-3km SSW | Recorded | 1 | Illumination flare | In vertical flight | N/K | 4-Feb, 18:17 |
| SMM camera 1.5km NE of Hnutove (government-controlled, 90km S of Donetsk) | 4-6km SW | Recorded | 1 | Explosion | Undetermined | N/K | 3-Feb, 22:09 |
| | 4-6km SW | Recorded | 15 | Projectile | SE to NW | N/K | 3-Feb, 22:14 |
| SMM camera at entry-exit checkpoint in Hnutove (government-controlled, 84km S of Donetsk) | 2-4km E | Recorded | 1 | Projectile | N to S | N/K | 3-Feb, 20:47 |
| SMM camera in Petrivske (non-government-controlled, 41km S of Donetsk) | 1-3km SW | Recorded | 1 | Projectile | SE to NW (assessed as inside the disengagement area) | N/K | 29-Jan, 00:17 |
| | 1-3km SW | Recorded | 1 | Projectile | E to W (assessed as inside the disengagement area) | N/K | 29-Jan, 01:54 |
| | 1-3km SW | Recorded | 1 | Projectile | E to W (assessed as inside the disengagement area) | N/K | 29-Jan, 02:54 |
| | 1-3km S | Recorded | 1 | Projectile | SE to NW (unable to assess whether | N/K | 30-Jan, 17:58 |
| | 1-3km S | Recorded | 1 | Projectile | | | |

¹⁰ The table only includes ceasefire violations directly observed by the SMM patrols or recorded by the SMM cameras and it may include those also assessed to be live-fire exercises, controlled detonations, etc. Details provided – in terms of distance, direction, weapons-type, etc. – are based on assessments provided by monitors on the ground and technical monitoring officers, and are not always necessarily precise. When information is not known (indicated with an “N/K”), the SMM was unable to ascertain such information due to distance, weather conditions technical limitations and/or other considerations. Ceasefire violations recorded by more than one patrol/camera and assessed to be the same are entered only once.

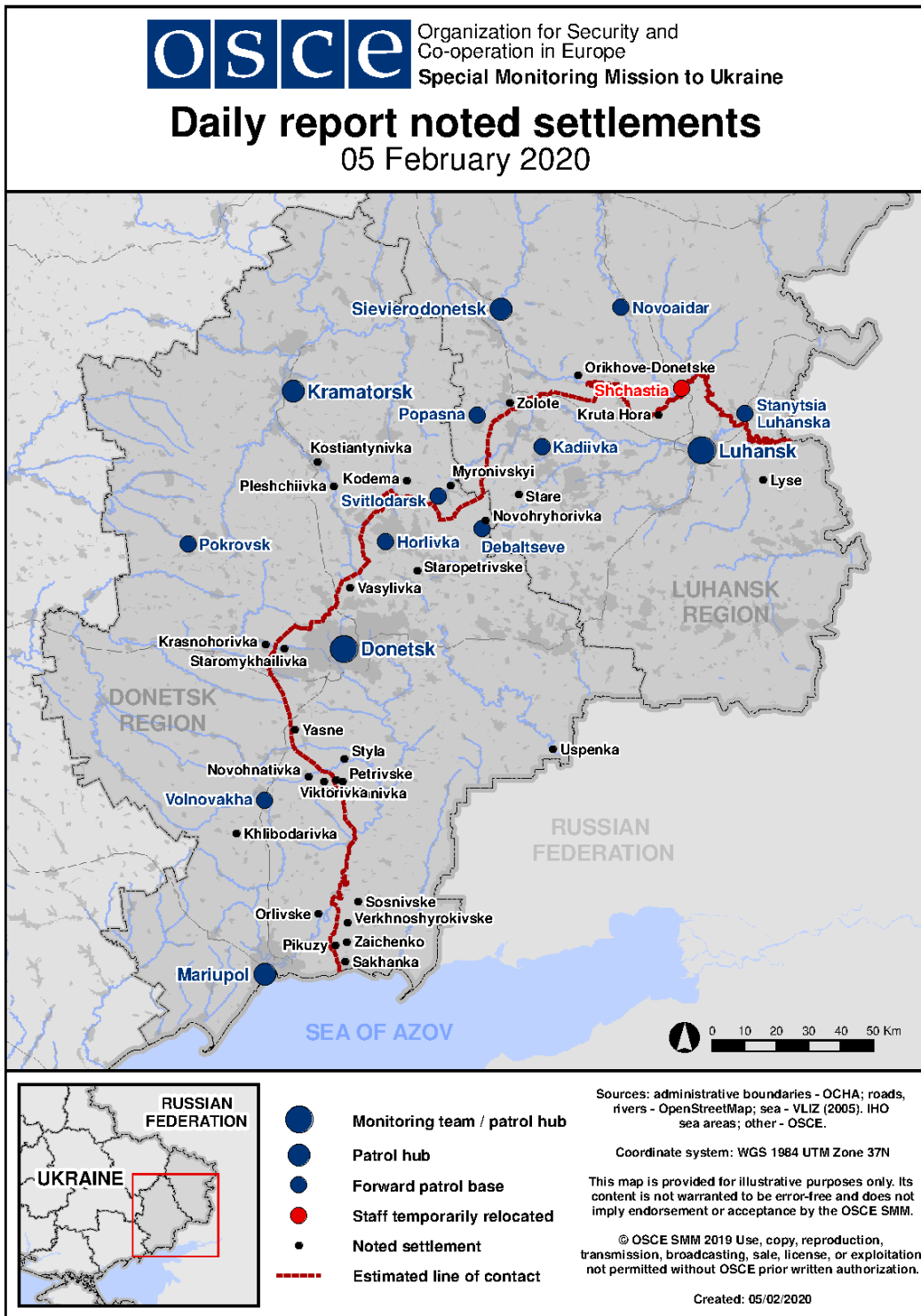
| | | | | | | | |
|---------------|----------|---|------------|--|---|---------------|--|
| | | | | | inside or outside the disengagement area) | | |
| 1-3km S | Recorded | 1 | Projectile | SE to NW (unable to assess whether inside or outside the disengagement area) | N/K | 30-Jan, 18:43 | |
| 1-3km S | Recorded | 1 | Projectile | SE to NW (unable to assess whether inside or outside the disengagement area) | N/K | 30-Jan, 18:53 | |
| 1-3km S | Recorded | 4 | Projectile | SE to NW (unable to assess whether inside or outside the disengagement area) | N/K | 30-Jan, 19:58 | |
| 1-3km SSW | Recorded | 1 | Projectile | SE to NW (unable to assess whether inside or outside the disengagement area) | N/K | 30-Jan, 19:58 | |
| 0.5-2.5km SSW | Recorded | 5 | Projectile | SE to NW (assessed as inside the disengagement area) | N/K | 30-Jan, 20:38 | |
| 0.5-2.5km SSW | Recorded | 1 | Projectile | SE to NW (assessed as inside the disengagement area) | N/K | 30-Jan, 20:43 | |
| 0.5-2.5km S | Recorded | 1 | Projectile | SE to NW (unable to assess whether inside or outside the disengagement area) | N/K | 30-Jan, 20:43 | |
| 0.4-1.5km SSW | Recorded | 2 | Projectile | SE to NW (assessed as inside the disengagement area) | N/K | 30-Jan, 21:38 | |
| 1-2km SSW | Recorded | 1 | Projectile | SE to NW (assessed as inside the disengagement area) | N/K | 30-Jan, 23:58 | |
| 1-2km SSW | Recorded | 1 | Projectile | SE to NW (assessed as inside the disengagement area) | N/K | 30-Jan, 23:59 | |
| 0.5-2km SSW | Recorded | 1 | Projectile | ESE to WNW (assessed as | N/K | 31-Jan, 00:58 | |

| | | | | | | | |
|--|---|------------|-------|--------------------|--|------------------------------|--------------------|
| | | | | | inside the disengagement area) | | |
| | 0.5-2km SSW | Recorded | 3 | Projectile | E to W (assessed as inside the disengagement area) | N/K | 31-Jan, 01:58 |
| SMM camera 1km SW of Shyrokyne (government-controlled, 100km S of Donetsk) | 3-5km NNE | Recorded | 1 | Illumination flare | In vertical flight | N/K | 3-Feb, 20:42 |
| | 3-5km N | Recorded | 1 | Explosion | Undetermined | N/K | 3-Feb, 21:20 |
| | 3-5km N | Recorded | 1 | Projectile | E to W | N/K | 3-Feb, 21:27 |
| | 3-5km N | Recorded | 1 | Projectile | E to W | N/K | 3-Feb, 21:28 |
| | 3-5km N | Recorded | 1 | Projectile | E to W | N/K | 3-Feb, 21:47 |
| | 3-5km N | Recorded | 2 | Projectile | E to W | N/K | 3-Feb, 21:48 |
| | 3-5km N | Recorded | 1 | Projectile | W to E | N/K | 3-Feb, 21:56 |
| | 3-5km N | Recorded | 1 | Projectile | E to W | N/K | 3-Feb, 22:07 |
| | 4-6km N | Recorded | 1 | Projectile | E to W | N/K | 3-Feb, 22:10 |
| | 3-5km N | Recorded | 1 | Explosion | Undetermined | N/K | 4-Feb, 03:18 |
| | 2-5km NNE | Recorded | 3 | Projectile | W to E | N/K | 4-Feb, 17:38 |
| | 2-5km NNE | Recorded | 3 | Projectile | W to E | N/K | 4-Feb, 17:39 |
| | 2-5km NNE | Recorded | 1 | Projectile | W to E | N/K | 4-Feb, 17:45 |
| | About 1.2km NNE of Donetsk central railway station (non-government-controlled, 6km NW of Donetsk city centre) | 1-1.5km NW | Heard | 5 | Burst | | Small arms |
| 0.8-1km NW | | Heard | 3 | Burst | | HMG | 4-Feb, 10:21 |
| 0.7-1km NW | | Heard | 4 | Burst | | Small arms | 4-Feb, 10:22 |
| 700-800m W | | Heard | 1 | Explosion | Outgoing | Recoilless gun (SPG-9, 73mm) | 4-Feb, 10:23 |
| 1.5-2.5km W | | Heard | 1 | Explosion | Impact, subsequent to the previous event | Recoilless gun (SPG-9, 73mm) | 4-Feb, 10:23 |
| 1-2km NW | | Heard | 4 | Burst | | Small arms | 4-Feb, 10:24 |
| About 1km NW of the railway station in Yasnuvata (non-government-controlled, 16km NE of Donetsk) | 1km NW | Heard | 1 | Shot | | Small arms | 4-Feb, 09:10 |
| | 2-3km SSW | Heard | 12 | Burst | | HMG | 4-Feb, 09:28 |
| Krasnohorivka (government-controlled, 21km W of Donetsk) | 2-3km SE | Heard | 2 | Explosion | Undetermined | N/K | 4-Feb, 10:03 |
| | 2-3km SE | Heard | 1 | Explosion | Undetermined | N/K | 4-Feb, 10:04 |
| | 2-3km SE | Heard | 1 | Explosion | Undetermined | N/K | 4-Feb, 10:10 |
| | 2-3km SE | Heard | 14 | Burst | | HMG | 4-Feb, 10:30-10:40 |
| | 2-3km SE | Heard | 2 | Explosion | Undetermined | N/K | 4-Feb, 10:30-10:40 |
| | 2-3km SE | Heard | 9 | Burst | | HMG | 4-Feb, 10:45 |
| | 2-3km SE | Heard | 3 | Explosion | Undetermined | N/K | 4-Feb, 10:46-10:48 |
| | 2-3km SE | Heard | 9 | Burst | | HMG | 4-Feb, 10:46-10:48 |
| | 2-3km SE | Heard | 9 | Shot | | Small arms | 4-Feb, 10:49-10:52 |
| | 2-3km SE | Heard | 2 | Explosion | Undetermined | N/K | 4-Feb, 10:49-10:52 |
| | 2-3km SE | Heard | 5 | Burst | | HMG | 4-Feb, 10:49-10:52 |
| Staromykhailivka (non-government-controlled, 15km W of Donetsk) | 2-3km W | Heard | 1 | Explosion | Undetermined | N/K | 4-Feb, 09:42 |
| | 1km N | Heard | 6 | Burst | | Small arms | 4-Feb, 09:42 |
| | 2-3km W | Heard | 1 | Explosion | Undetermined | N/K | 4-Feb, 09:44 |
| | 1-2km WNW | Heard | 11 | Shot | | Small arms | 4-Feb, 09:43-09:50 |

| | | | | | | | |
|---|-----------|-------|----|------------------|---|--------------|--------------------|
| | 2-3km SW | Heard | 5 | Explosion | Undetermined | N/K | 4-Feb, 10:03-10:11 |
| | 2km W | Heard | 3 | Explosion | Undetermined | N/K | 4-Feb, 10:23 |
| | 2-3km W | Heard | 62 | Burst | | HMG | 4-Feb, 10:25-10:35 |
| | 2-3km W | Heard | 28 | Burst | | Small arms | 4-Feb, 10:25-10:35 |
| | 2-3km W | Heard | | Shots and bursts | uncountable | HMG and SALW | 4-Feb, 10:35-10:50 |
| | 2km W | Heard | 2 | Explosion | Undetermined | N/K | 4-Feb, 10:42-10:47 |
| Petrivske (non-government-controlled, 41km S of Donetsk) | 6-8km NW | Heard | 1 | Explosion | Undetermined (assessed as outside the disengagement area) | N/K | 4-Feb, 11:05 |
| About 0.8km S of Novohryhorivka (non-government-controlled, 61km NE of Donetsk) | 5km W | Heard | 2 | Explosion | Undetermined | N/K | 4-Feb, 08:57 |
| | 5km N | Heard | 1 | Explosion | Undetermined | N/K | 4-Feb, 09:03 |
| | 4-6km NW | Heard | 1 | Explosion | Undetermined | N/K | 4-Feb, 11:07 |
| NW edge of Vuhlehirsk (non-government-controlled, 49km NE of Donetsk) | 6-8km N | Heard | 1 | Explosion | Undetermined | N/K | 4-Feb, 13:25 |
| | 4-6km N | Heard | 1 | Explosion | Undetermined | N/K | 4-Feb, 13:45 |
| | 6-8km NW | Heard | 1 | Explosion | Undetermined | N/K | 4-Feb, 13:49 |
| | 6-8km NW | Heard | 1 | Explosion | Undetermined | N/K | 4-Feb, 14:04 |
| | 6-8km NW | Heard | 1 | Explosion | Undetermined | N/K | 4-Feb, 14:13 |
| About 1.8km NE of Bohdanivka (government-controlled, 41km SW of Donetsk) | 2-4km N | Heard | 10 | Shot | Assessed as outside the disengagement area | Small arms | 4-Feb, 11:16-11:25 |
| Svitlodarsk (government-controlled, 57km NE of Donetsk) | 3-5km SW | Heard | 3 | Burst | | HMG | 3-Feb, 21:40 |
| | 2-4km S | Heard | 1 | Explosion | Undetermined | N/K | 3-Feb, 22:15 |
| | 2-4km SSW | Heard | 3 | Burst | | HMG | 4-Feb, 09:51 |
| | 4-6km SW | Heard | 1 | Explosion | Undetermined | N/K | 4-Feb, 11:09 |
| | 2-4km SW | Heard | 2 | Explosion | Undetermined | N/K | 4-Feb, 14:38 |
| | 2-4km WSW | Heard | 6 | Burst | | HMG | 4-Feb, 16:18 |
| | 4-6km NE | Heard | 1 | Explosion | Undetermined | N/K | 4-Feb, 16:23 |
| | 2-4km WSW | Heard | 3 | Explosion | Undetermined | N/K | 4-Feb, 16:47 |
| | 2-4km WSW | Heard | 3 | Explosion | Undetermined | N/K | 4-Feb, 16:56 |
| | 2-4km WSW | Heard | 4 | Explosion | Undetermined | N/K | 4-Feb, 17:03-17:06 |
| | 2-4km WSW | Heard | 12 | Burst | | HMG | 4-Feb, 17:03-17:06 |
| | 2-4km WSW | Heard | 5 | Explosion | Undetermined | N/K | 4-Feb, 17:00-17:02 |
| | 2-4km WSW | Heard | 3 | Explosion | Undetermined | N/K | 4-Feb, 17:33 |
| | 2-4km WSW | Heard | 4 | Explosion | Undetermined | N/K | 4-Feb, 17:36-17:39 |
| | 2-4km WSW | Heard | 1 | Explosion | Undetermined | N/K | 4-Feb, 17:45 |
| About 1km SSE of Staropetrivske (non-government-controlled, 35km NE of Donetsk) | 2-3km NNE | Heard | 15 | Burst | | Small arms | 4-Feb, 10:15-10:20 |
| | 2-3km NNE | Heard | 50 | Burst | | HMG | 4-Feb, 10:15-10:20 |
| N edge of Sentianivka (formerly Frunze, non-government-controlled, 44km W of Luhansk) | 6-8km NW | Heard | 1 | Explosion | Undetermined | N/K | 4-Feb, 10:39 |
| N edge of Kalynove- | 2-4km SSW | Heard | 3 | Shot | | Small arms | 4-Feb, 13:35-13:38 |

| | | | | | | | |
|--|-----------|-------|----|-----------|--------------|-----|------------------------|
| Borshchuvate (non-government- controlled, 61km W of Luhansk) | | | | | | | |
| Kadiivka (formerly Stakhanov, non- government- controlled, 50km W of Luhansk) | 10-13km N | Heard | 91 | Explosion | Undetermined | N/K | 4-Feb, 15:45- 16:30 |

Map of Donetsk and Luhansk regions¹¹



¹¹ The SMM is deployed to ten locations throughout Ukraine – Kherson, Odessa, Lviv, Ivano-Frankivsk, Kharkiv, Donetsk, Dnipro, Chernivtsi, Luhansk and Kyiv – as per Permanent Council Decision 1117 of 21 March 2014. This map of eastern Ukraine is meant for illustrative purposes and indicates locations mentioned in the report, as well as those where the SMM has offices (monitoring teams, patrol hubs, and forward patrol bases) in Donetsk and Luhansk regions. (In red: a forward patrol base from which SMM staff has temporarily relocated based on recommendations of security experts from participating States as well as SMM security considerations. The SMM uses the premises during daylight hours and patrols in this settlement during daylight hours, as well).