

Daily Report 24/2020

30 January 2020¹

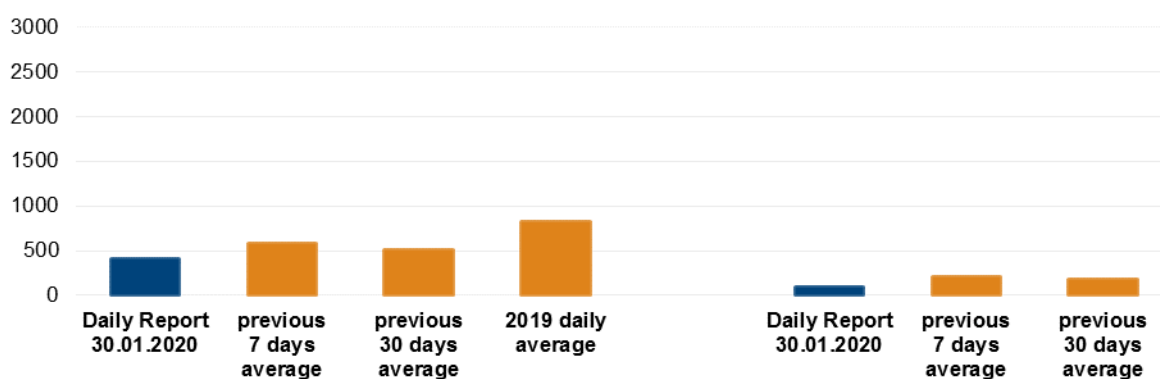
Summary

- Compared with the previous reporting period, the SMM recorded more ceasefire violations in Donetsk region and fewer in Luhansk region.
- A man was injured by an explosive device in Marinka in Donetsk region.
- The Mission continued monitoring the security situation at the disengagement areas near Stanytsia Luhanska, Zolote and Petrivske.
- The SMM saw multiple launch rocket systems and towed howitzers in violation of withdrawal lines in non-government-controlled areas of Luhansk region.
- In Luhansk region, the SMM monitored adherence to localized ceasefires to enable repair works and maintenance to essential civilian infrastructure, including water wells near Slovianoserbsk.
- The SMM's freedom of movement continued to be restricted, including on two occasions at a checkpoint in Verkhnohyrokiivske in southern Donetsk region.*

Ceasefire violations²

Number of recorded ceasefire violations³

Number of recorded explosions⁴



¹ Based on information from the Monitoring Teams as of 19:30, 29 January 2020. All times are in Eastern European Time. The SMM camera near Bohdanivka was not operational during the reporting period and fog limited the observation capabilities of the majority of other SMM cameras.

² For a complete breakdown of ceasefire violations, please see the annexed table.

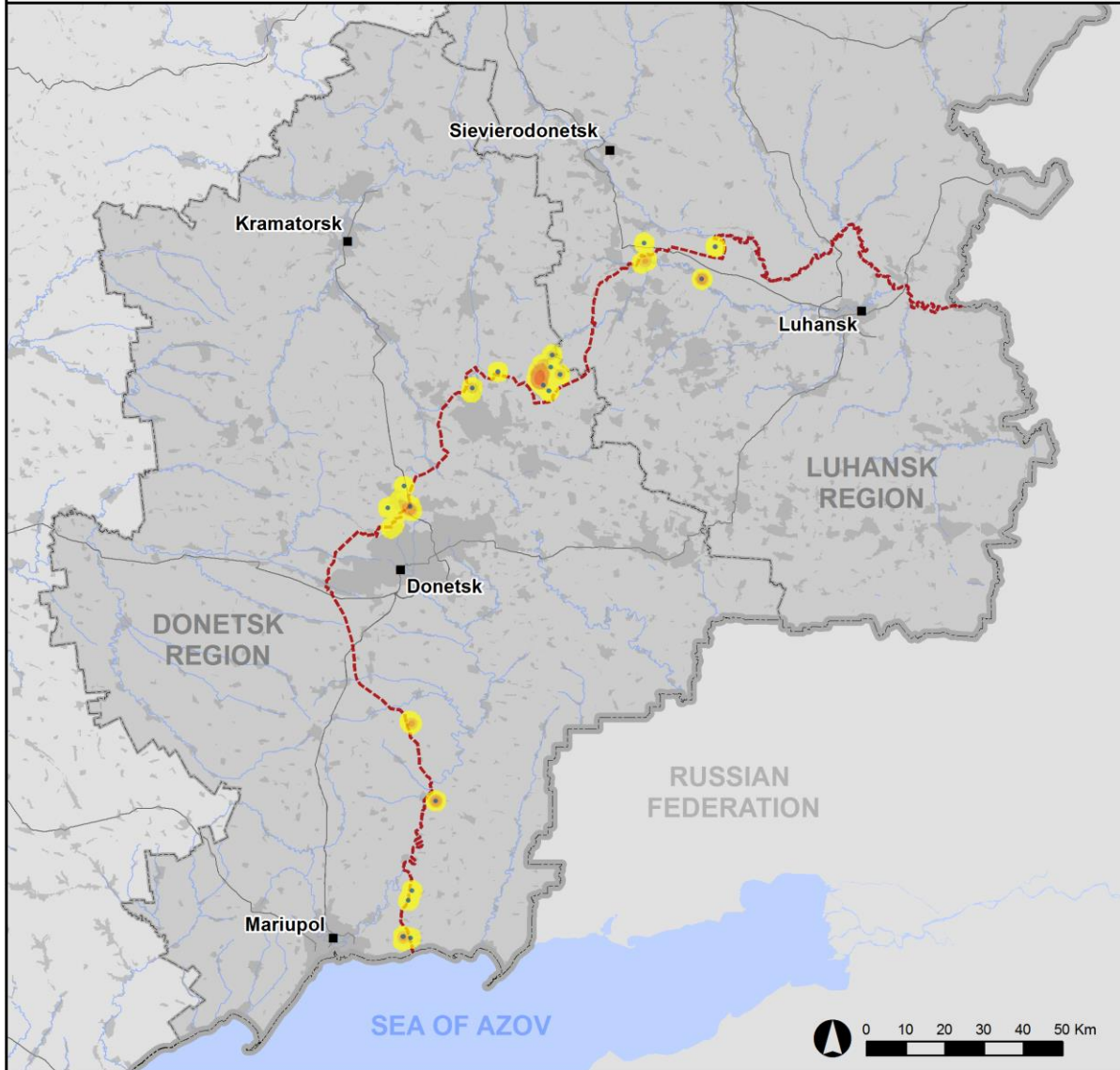
³ Including explosions.

⁴ Including from unidentified weapons.

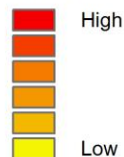
Map of recorded ceasefire violations

OSCE Organization for Security and
Co-operation in Europe
Special Monitoring Mission to Ukraine

Ceasefire violations observed by the SMM 29 January 2020



Ceasefire violation concentration



• Explosion

■ Settlement

..... Estimated line of contact

Sources: Administrative Boundaries - OCHA; Roads, Rivers - OpenStreetMap; Sea - VLIZ (2005), IHO Sea Areas; Other - OSCE.

Coordinate System: WGS 1984 UTM Zone 37N

This map is provided for illustrative purposes only. Its content is not warranted to be error-free and does not imply endorsement or acceptance by the OSCE SMM.

© OSCE SMM 2019 Use, copy, reproduction, transmission, broadcasting, sale, license, or exploitation not permitted without OSCE prior written authorization.

Created: 30/01/2020

In Donetsk region, the SMM recorded more ceasefire violations, including more explosions (about 70), compared with the [previous reporting period](#) (about 40 explosions). The majority of ceasefire violations, including explosions, were recorded at easterly directions of Svitlodarsk (government-controlled, 57km north-east of Donetsk).

In Luhansk region, the Mission recorded fewer ceasefire violations, including fewer explosions (about 40), compared with the [previous reporting period](#) (165 explosions). The majority of ceasefire violations were recorded at north-westerly directions of Stepove (non-government-controlled, 27km west of Luhansk) and in areas north and north-north-east of Berezivske (non-government-controlled, 53km north-west of Luhansk).

Man injured by an explosive device in Marinka

At a hospital in Kurakhove (government-controlled, 40km west of Donetsk), the SMM saw a man (86 years old) with wounds on his legs and lower back. The man told the SMM that, on 25 January, he had been taking out the garbage near his house on the south-eastern outskirts of Marinka (government-controlled, 23km south-west of Donetsk) when he stepped on something, and that he had heard a loud sound and seen smoke and blood. The man said that he returned home, where he lives alone, and called his daughter, who took him to the hospital on the next day. A doctor at the hospital told the SMM that the man had arrived on 26 January with multiple shrapnel injuries to his lower back and both legs. Police in Kurakhove told the SMM that fragments of an explosive device were found in the man's yard.

Disengagement areas near Stanytsia Luhanska, Zolote and Petrivske⁵

On 28 January, outside the **disengagement area near Stanytsia Luhanska** (government-controlled, 16km north-east of Luhansk), an SMM mini-unmanned aerial vehicle (UAV) [again](#) spotted an anti-aircraft gun (ZU-23, 23mm) near the Prince Ihor Monument, assessed as belonging to the armed formations. On 29 January, inside the disengagement area, the SMM saw five members of the armed formations (wearing armbands with "JCCC" written on them) between the new span of the Stanytsia Luhanska bridge (15km north-east of Luhansk) and their checkpoint south of it.

On 29 January, on the southern edge of the **disengagement area near Zolote** (government-controlled, 60km west of Luhansk), the SMM saw a member of the armed formations (wearing an armband with "JCCC" written on it).

On the evening of 17 January, the SMM camera in Petrivske (non-government-controlled, 41km south of Donetsk) recorded 16 projectiles in flight at an assessed range of 0.5-1.5km south-south-west and west-south-west. In the early morning of 18 January, the same camera recorded a projectile in flight at an assessed range of 0.5-1.5km south-west. All of the above ceasefire violations were assessed as inside the **disengagement area near Petrivske**.⁶

⁵ Disengagement is foreseen in the Framework Decision of the Trilateral Contact Group relating to disengagement of forces and hardware of 21 September 2016.

⁶ Data from the SMM camera in Petrivske is downloaded manually. Between 20-27 January 2020, the SMM was unable to access its camera site due to denials of its freedom of movement at a checkpoint of the armed formations north of Petrivske.

Withdrawal of weapons

The SMM continued to monitor the withdrawal of weapons in implementation of the Memorandum and the Package of Measures and its Addendum.

The Mission observed seven weapons in violation of withdrawal lines and over 100 weapons beyond withdrawal lines but outside designated storage sites, all in non-government-controlled areas of Luhansk region (for further details, see the table below).

Weapons that the SMM could not verify as withdrawn⁷

At a heavy weapons holding area in a government-controlled area of Donetsk region

29 January

The SMM noted that nine multiple launch rocket systems (MLRS) (BM-21 *Grad*, 122mm) were present and that 31 MLRS (BM-21 *Grad*) and a self-propelled howitzer (2S1 *Gvozdika*, 122mm) were again missing.

At two heavy weapons holding areas in government-controlled areas of Luhansk region

29 January

The SMM noted that ten MLRS (BM-21) and three towed howitzers (2A65 *Msta-B*, 152mm) were present, and that seven anti-tank guns (MT-12 *Rapira*, 100mm) were again missing.

Indications of military and military-type presence in the security zone⁸

The SMM observed armoured combat vehicles inside the security zone in government- and non-government-controlled areas of Luhansk region (for further details, see the table below).

Mine hazard sign near Luhansk city

On the north-eastern outskirts of Luhansk city (non-government-controlled) (Krasnyi Yar), the SMM saw for the first time a red mine hazard sign with “Stop, Mine” written in Russian in a field about 50m east of a road leading to Pankivka (non-government-controlled, 16km north of Luhansk).

SMM facilitation of repairs to and operation of critical civilian infrastructure

The SMM monitored adherence to localized ceasefires to facilitate repairs to water wells near Slovianoserbsk (non-government-controlled, 28km north-west of Luhansk) and maintenance to sewage infrastructure near Zolote-5/Mykhailivka (non-government-controlled, 58km west of Luhansk). The Mission also continued to facilitate the operation of the Donetsk Filtration Station (15km north of Donetsk).

⁷ The SMM observed weapons that could not be verified as withdrawn, as their storage did not comply with the criteria set out in the 16 October 2015 notification from the SMM to the signatories of the Package of Measures on effective monitoring and verification of the withdrawal of heavy weapons. The Mission noted that one of the sites was abandoned.

⁸ The hardware mentioned in this section is not proscribed by the provisions of the Minsk agreements on the withdrawal of weapons.

Border areas outside government control

While at a border crossing point near Uspenka (73km south-east of Donetsk) for about one hour, the SMM saw 26 cars, of which 17 had “DPR” plates, two buses, and six pedestrians (mixed ages and genders) entering Ukraine. It also saw 17 cars, of which 13 had “DPR” plates, and two buses, one with “DPR” plates, exiting Ukraine.

While at a border crossing point near Marynivka (78km east of Donetsk) for about one hour, the SMM saw 15 cars, of which four had “DPR” plates, two covered cargo trucks and a bus with “DPR” plates, and seven pedestrians (mixed ages and genders) entering Ukraine. It also saw 29 cars, of which 18 had “DPR” plates, five covered cargo trucks, of which two had “LPR” and two had “DPR” plates, and a bus with “DPR” plates exiting Ukraine.

SMM saw gatherings in Chernivtsi and Kyiv commemorating the Battle of Kruty

In Chernivtsi and Kyiv, the SMM saw people gathering to commemorate the 102nd anniversary of the Battle of Kruty. In Chernivtsi, about 80 people (mixed ages and genders) gathered at Tsentralna Square. The Archbishop of the Orthodox Church of Ukraine of Chernivtsi delivered a speech and led a prayer for those who had died in service to Ukraine. In Kyiv, about 150 people (men, mixed ages), including Ukrainian Armed Forces soldiers and members of a military band, marched to the Monument to the Heroes of Kruty, where a short religious service was held and speeches were delivered.

The SMM continued monitoring in Kherson, Odessa, Lviv, Ivano-Frankivsk, Kharkiv, and Dnipro.

*Restrictions of the SMM’s freedom of movement or other impediments to fulfilment of its mandate

The SMM’s monitoring and freedom of movement are restricted by security hazards and threats, including risks posed by mines, unexploded ordnance (UXO) and other impediments – which vary from day to day. The SMM’s mandate provides for safe and secure access throughout Ukraine. All signatories of the Package of Measures have agreed on the need for this safe and secure access, that restriction of the SMM’s freedom of movement constitutes a violation, and on the need for rapid response to these violations. They have also agreed that the Joint Centre for Control and Co-ordination (JCCC) should contribute to such response and co-ordinate mine clearance. Nonetheless, the armed formations in parts of Donetsk and Luhansk regions frequently deny the SMM access to areas adjacent to Ukraine’s border outside control of the Government (for example, see [SMM Daily Report of 29 January 2020](#)). The SMM’s operations in Donetsk and Luhansk regions remain restricted following [the fatal incident of 23 April 2017 near Pryshyb](#); these restrictions continued to limit the Mission’s observations.

Denial of access:

- At a checkpoint west of Verkhnohyrokiivske (formerly Oktiabr, non-government-controlled, 85km south of Donetsk), on two occasions, a member of the armed formations [again](#) denied the SMM passage, citing “ongoing engineering works in the area” on one occasion. While present, the SMM saw civilian traffic moving through the checkpoint in both directions.

Regular restrictions related to disengagement areas and mines/UXO:

- The sides continued to deny the SMM full access, as well as the ability to travel certain roads previously identified as important for effective monitoring by the Mission and for civilians' movement, through failure to conduct comprehensive clearance of mines, UXO and other obstacles.

Table of weapons

Weapons in violation of withdrawal lines

Date	No. of weapons	Type of weapon	Location	Source of observation
Non-government-controlled areas				
24/01/2020	4	Multiple launch rocket system (type undetermined)	In a training area near Buhaiivka (37km south-west of Luhansk)	Aerial imagery
	3	Multiple launch rocket system (type undetermined)	Near Miusynsk (62km south-west of Luhansk)	

Weapons beyond withdrawal lines but outside designated storage sites

Date	No. of weapons	Type of weapon	Location	Source of observation
Non-government-controlled areas				
24/01/2020	22	Tank (type undetermined)	In a training area near Buhaiivka (in the area 68 armoured combat vehicles were also observed) ⁹	Aerial imagery
	2	Tank (type undetermined)		
	22	Self-propelled howitzer (type undetermined)	Near Miusynsk (in the area 41 armoured combat vehicles were also observed)	
	13	Towed artillery (type undetermined)		
	17	Tank (type undetermined)	In a training area near Myrne (28km south-west of Luhansk) (in the area 41 armoured combat vehicles were also observed)	
	5	Self-propelled artillery or mortar (type undetermined)		
	26	Towed artillery (type undetermined)		

Other weapons¹⁰

Date	No. of weapons	Type of weapon	Location	Source of observation
Non-government-controlled areas				
24/01/2020	14	Self-propelled artillery or mortar (type undetermined)	In a training area near Buhaiivka	Aerial imagery
	18	Towed artillery or mortar (type undetermined)		

⁹ The armoured combat vehicles mentioned in this table are not proscribed by the provisions of the Minsk agreements on the withdrawal of weapons.

¹⁰ The SMM was unable to assess whether these weapons were in violation of withdrawal lines in the absence of information on their calibre.

Table of indications of military and military-type presence in the security zone¹¹

Date	No.	Type	Location	Source of observation
Government-controlled areas				
28/01/2020	1	Infantry fighting vehicle (BMP-1)	Near Saryi Aidar (20km north-west of Luhansk)	Mini-UAV
29/01/2020	1	Armoured personnel carrier (BTR-80)	In Trokhizbenka (32km north-west of Luhansk)	Patrol
	1	Armoured personnel carrier (BTR-70)	North-eastern outskirts of Shchastia (20km north of Luhansk)	
Non-government-controlled areas				
29/01/2020	2	Armoured personnel carrier (MT-LB)	In Stare (formerly Chervonyi Prapor) (58km west of Luhansk)	Patrol

¹¹ The hardware mentioned in this section is not proscribed by the provisions of the Minsk agreements on the withdrawal of weapons.

Table of ceasefire violations as of 29 January 2020¹²

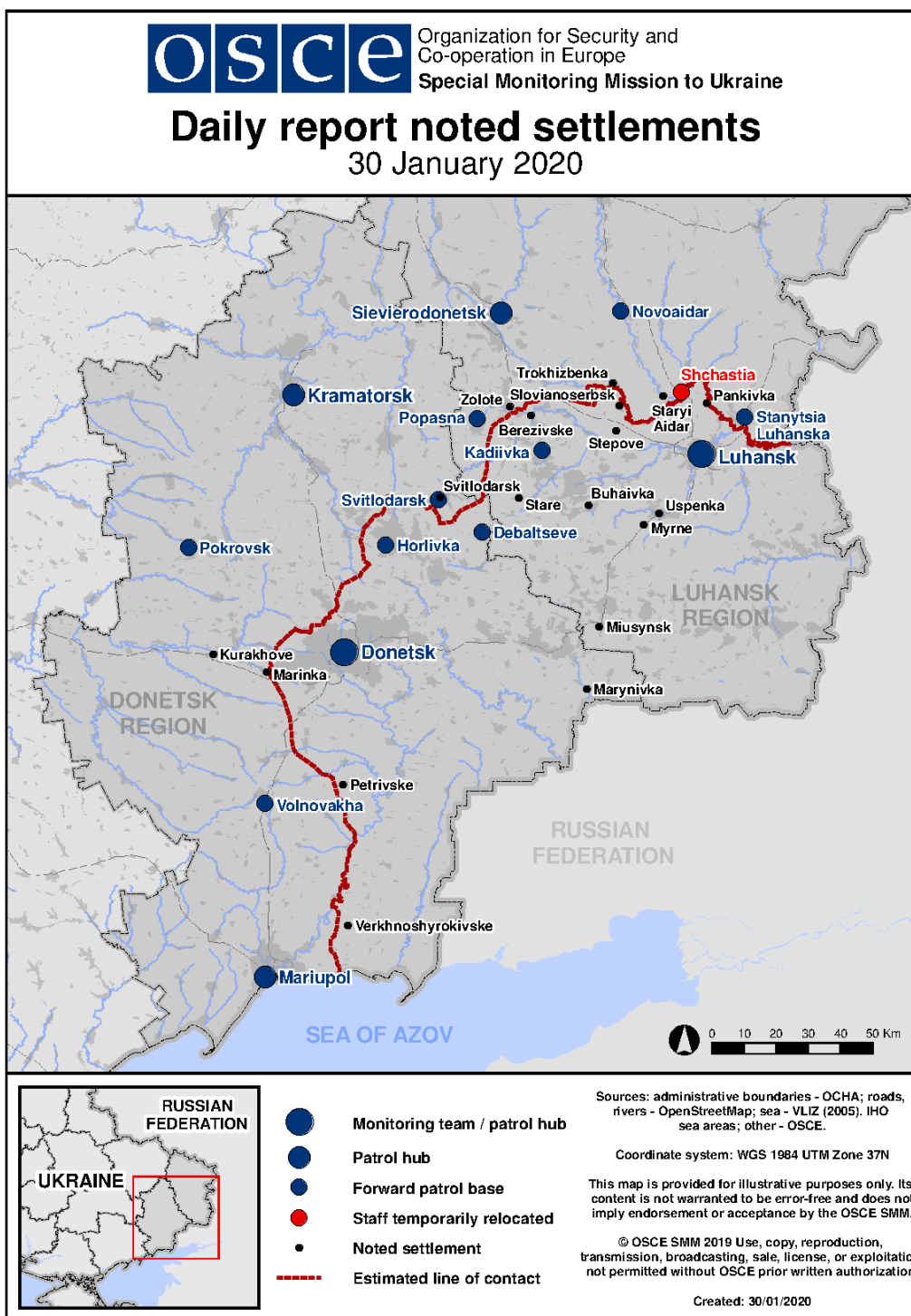
SMM position	Event location	Means	No.	Observation	Description	Weapon	Date, time
SMM camera at Donetsk Filtration Station (15km N of Donetsk)	1-2km SSW	Recorded	2	Projectile	NW to SE	N/K	28-Jan, 18:42
	1-2km SSW	Recorded	2	Projectile	NW to SE	N/K	28-Jan, 18:43
	1-2km SSW	Recorded	1	Projectile	N to S	N/K	28-Jan, 18:43
	1-2km SSW	Recorded	1	Projectile	NW to SE	N/K	28-Jan, 18:44
	0.8-1.2km S	Recorded	1	Explosion	Undetermined	N/K	28-Jan, 23:19
	1-3km SSW	Recorded	3	Projectile	WNW to ESE	N/K	29-Jan, 01:14
	1-2km SSW	Recorded	1	Projectile	NW to SE	N/K	29-Jan, 18:11
SMM camera 1.5km NE of Hnutove (government-controlled, 90km S of Donetsk)	3-5km ESE	Recorded	1	Explosion	Undetermined	N/K	28-Jan, 21:36
SMM camera at entry-exit checkpoint in Hnutove (government-controlled, 84km S of Donetsk)	2-4km ESE	Recorded	1	Muzzle flash		N/K	29-Jan, 03:19
	2-4km ESE	Recorded	1	Projectile	In vertical flight	N/K	29-Jan, 03:19
	2-4km ESE	Recorded	1	Explosion	Impact	N/K	29-Jan, 03:19
SMM camera in Hranitne (government-controlled, 60km S of Donetsk)	3-4km ESE	Recorded	1	Projectile	In vertical flight	N/K	28-Jan, 21:35
	3-4km ESE	Recorded	7	Projectile	SSW to NNE	N/K	28-Jan, 21:35
	3-4km ESE	Recorded	1	Explosion	Undetermined	N/K	28-Jan, 22:14
	3-4km ESE	Recorded	18	Projectile	SSW to NNE	N/K	28-Jan, 22:35
SMM camera at entry-exit checkpoint in Maiorsk (government-controlled, 45km NE of Donetsk)	2-4km ESE	Recorded	1	Projectile	NW to SE	N/K	29-Jan, 00:06
	2-4km E	Recorded	1	Explosion	Undetermined	N/K	29-Jan, 00:30
	2-4km E	Recorded	11	Projectile	In vertical flight	N/K	29-Jan, 00:30
	2-4km E	Recorded	1	Projectile	WNW to ESE	N/K	29-Jan, 00:32
SMM camera at Oktiabr mine (non-government-controlled, 9km NW of Donetsk city centre)	2-4km NE	Recorded	4	Projectile	W to E	N/K	28-Jan, 21:58
	2-4km NE	Recorded	1	Projectile	W to E	N/K	28-Jan, 21:59
	3-5km NE	Recorded	1	Illumination flare	In vertical flight	N/K	28-Jan, 23:04
SMM camera in Petrivske (non-government-controlled, 41km S of Donetsk)	0.5-1.5km WSW	Recorded	1	Projectile	WNW to ESE (assessed as inside the disengagement area)	N/K	17-Jan, 17:07
	0.5-1.5km SSW	Recorded	3	Projectile	ESE to WNW (assessed as inside the disengagement area)	N/K	17-Jan, 17:36
	0.5-1.5km SSW	Recorded	1	Projectile	ESE to WNW (assessed as inside the disengagement area)	N/K	17-Jan, 17:48

¹² The table only includes ceasefire violations directly observed by the SMM patrols or recorded by the SMM cameras and it may include those also assessed to be live-fire exercises, controlled detonations, etc. Details provided – in terms of distance, direction, weapons-type, etc. – are based on assessments provided by monitors on the ground and technical monitoring officers, and are not always necessarily precise. When information is not known (indicated with an “N/K”), the SMM was unable to ascertain such information due to distance, weather conditions technical limitations and/or other considerations. Ceasefire violations recorded by more than one patrol/camera and assessed to be the same are entered only once.

	0.5-1.5km SSW	Recorded	4	Projectile	ESE to WNW (assessed as inside the disengagement area)	N/K	17-Jan, 19:05
	0.5-1.5km SSW	Recorded	5	Projectile	ESE to WNW (assessed as inside the disengagement area)	N/K	17-Jan, 20:12
	0.5-1.5km SSW	Recorded	2	Projectile	NNW to SSE (assessed as inside the disengagement area)	N/K	17-Jan, 22:46
	0.5-1.5km SW	Recorded	1	Projectile	SE to NW (assessed as inside the disengagement area)	N/K	18-Jan, 04:01
SMM camera 1km SW of Shyrokyne (government-controlled, 100km S of Donetsk)	3-5km N	Recorded	1	Projectile	E to W	N/K	28-Jan, 18:31
	3-5km N	Recorded	1	Muzzle flash		N/K	28-Jan, 18:32
	3-5km N	Recorded	1	Projectile	E to W (subsequent to previous event)	N/K	28-Jan, 18:32
	3-5km N	Recorded	2	Projectile	E to W	N/K	28-Jan, 18:32
	4-6km N	Recorded	2	Explosion	Undetermined	N/K	28-Jan, 21:33
	4-6km N	Recorded	1	Explosion	Undetermined	N/K	28-Jan, 21:36
	4-6km N	Recorded	1	Explosion	Undetermined	N/K	28-Jan, 23:44
	4-6km N	Recorded	1	Projectile	E to W	N/K	28-Jan, 23:49
	4-6km N	Recorded	1	Muzzle flash		N/K	29-Jan, 00:21
	4-6km N	Recorded	1	Projectile	E to W	N/K	29-Jan, 00:21
	4-6km N	Recorded	4	Projectile	E to W	N/K	29-Jan, 01:32
	4-6km NNE	Recorded	1	Explosion	Undetermined	N/K	29-Jan, 03:14
	4-6km N	Recorded	1	Explosion	Undetermined	N/K	29-Jan, 03:19
	4-6km N	Recorded	1	Explosion	Undetermined	N/K	29-Jan, 04:47
4-6km N	Recorded	1	Explosion	Undetermined	N/K	29-Jan, 16:55	
SE part of Avdiivka (government-controlled, 17km N of Donetsk)	1km N	Heard	6	Burst		HMG	29-Jan, 09:24-09:25
	1km ESE	Heard	3	Shot		Small arms	29-Jan, 09:37
E part of Avdiivka (government-controlled, 17km N of Donetsk)	4km SW	Heard	3	Explosion	Undetermined	N/K	29-Jan, 10:51
	3km NNE	Heard	1	Explosion	Undetermined	N/K	29-Jan, 10:35
About 1km NW of the railway station in Yasynuvata (non-government-controlled, 16km NE of Donetsk)	3km WSW	Heard	8	Shot		HMG	29-Jan, 09:21
	3km WSW	Heard	1	Burst		HMG	29-Jan, 09:25
	2-3km SW	Heard	15	Shot		Small arms	29-Jan, 09:40-09:45
	4km WSW	Heard	1	Burst		HMG	29-Jan, 13:23
Svitlodarsk (government-controlled, 57km NE of Donetsk)	1-2km E	Heard	7	Burst		Small arms	28-Jan, 18:33
	1-2km ENE	Heard	3	Shot		Small arms	28-Jan, 18:33
	1-2km E	Heard	10	Burst		Small arms	28-Jan, 19:24-19:25
	1-2km ENE	Heard	4	Burst		Small arms	28-Jan, 19:24
	1-2km ENE	Heard	2	Shot		Small arms	28-Jan, 19:27
	1-2km ENE	Heard	11	Burst		Small arms	28-Jan, 19:27-19:29
	6-8km E	Heard	7	Explosion	Undetermined	N/K	28-Jan, 19:40-19:41
	2-3km SE	Heard	8	Burst		Small arms	28-Jan, 19:44

	6-8km E	Heard	6	Explosion	Undetermined	N/K	28-Jan, 19:44-19:45
	2-3km E	Heard	6	Burst		Small arms	28-Jan, 19:46
	3-5km SE	Heard	1	Explosion	Undetermined	N/K	28-Jan, 20:23
	5-7km SE	Heard	1	Explosion	Undetermined	N/K	28-Jan, 20:27
	2-3km SE	Heard	18	Burst		Small arms	28-Jan, 20:27-20:29
	1-2km SE	Heard	7	Shot		Small arms	28-Jan, 20:28
	5-7km SE	Heard	2	Explosion	Undetermined	N/K	28-Jan, 20:29
	5-7km SE	Heard	1	Explosion	Undetermined	N/K	28-Jan, 20:33
	5-7km SE	Heard	1	Explosion	Undetermined	N/K	28-Jan, 20:35
	2-3km SE	Heard	8	Burst		Small arms	28-Jan, 20:36
	2-3km SE	Heard	4	Burst		Small arms	28-Jan, 20:38
	2-3km SE	Heard	2	Burst		Small arms	28-Jan, 20:40
	5-7km SE	Heard	1	Explosion	Undetermined	N/K	28-Jan, 20:42
	2-3km SE	Heard	2	Burst		Small arms	28-Jan, 20:55
	4-6km ENE	Heard	2	Explosion	Undetermined	N/K	28-Jan, 20:57
	2-3km SE	Heard	8	Burst		Small arms	28-Jan, 20:58
	2-3km SE	Heard	4	Burst		Small arms	28-Jan, 21:24
	1-2km SE	Heard	9	Shot		Small arms	28-Jan, 21:24
	2-3km E	Heard	36	Burst		Small arms	28-Jan, 21:33-21:36
	1-2km SE	Heard	5	Shot		Small arms	28-Jan, 21:34
	2-3km SE	Heard	4	Burst		Small arms	28-Jan, 21:36
	2-3km E	Heard	3	Burst		Small arms	28-Jan, 21:41
	3-4km NE	Heard	14	Burst		HMG	28-Jan, 22:08-22:09
	6-8km NE	Heard	4	Explosion	Undetermined	N/K	28-Jan, 22:26-22:27
	2-3km SE	Heard	9	Burst		Small arms	28-Jan, 22:28
	3-4km SE	Heard	5	Burst		HMG	28-Jan, 22:29
	6-8km NE	Heard	7	Explosion	Undetermined	N/K	28-Jan, 22:39-22:40
	2-3km SE	Heard	6	Burst		Small arms	28-Jan, 23:23
SSE edge of Kodema (government-controlled, 57km NE of Donetsk)	3-4km S	Heard	6	Burst		Small arms	29-Jan, 10:50
	3-4km S	Heard	2	Explosion	Undetermined	N/K	29-Jan, 10:50
Trokhizbenka (government-controlled, 32km NW of Luhansk)	8-10km WSW	Heard	8	Explosion	Undetermined	N/K	29-Jan, 10:55-11:14
2.7km N of Stepove (non-government-controlled, 27km W of Luhansk)	10-15km W	Heard	27	Explosion	Undetermined	N/K	29-Jan, 10:50-11:05
NE edge of Zolote-5/Mykhailivka (non-government-controlled, 58km W of Luhansk)	5-10km NNE	Heard	3	Explosion	Undetermined	N/K	29-Jan, 11:30-11:45
SW outskirts of Berezivske (non-government-controlled, 53km NW of Luhansk)	2-3km N	Heard	7	Burst		HMG	29-Jan, 13:00-13:18
	3-4km NNE	Heard	12	Burst		Small arms	29-Jan, 13:00-13:18

Map of Donetsk and Luhansk regions¹³



¹³ The SMM is deployed to ten locations throughout Ukraine – Kherson, Odessa, Lviv, Ivano-Frankivsk, Kharkiv, Donetsk, Dnipro, Chernivtsi, Luhansk and Kyiv – as per Permanent Council Decision 1117 of 21 March 2014. This map of eastern Ukraine is meant for illustrative purposes and indicates locations mentioned in the report, as well as those where the SMM has offices (monitoring teams, patrol hubs, and forward patrol bases) in Donetsk and Luhansk regions. (In red: a forward patrol base from which SMM staff has temporarily relocated based on recommendations of security experts from participating States as well as SMM security considerations. The SMM uses the premises during daylight hours and patrols in this settlement during daylight hours, as well).