

# Daily Report 10/2020

14 January 2020<sup>1</sup>

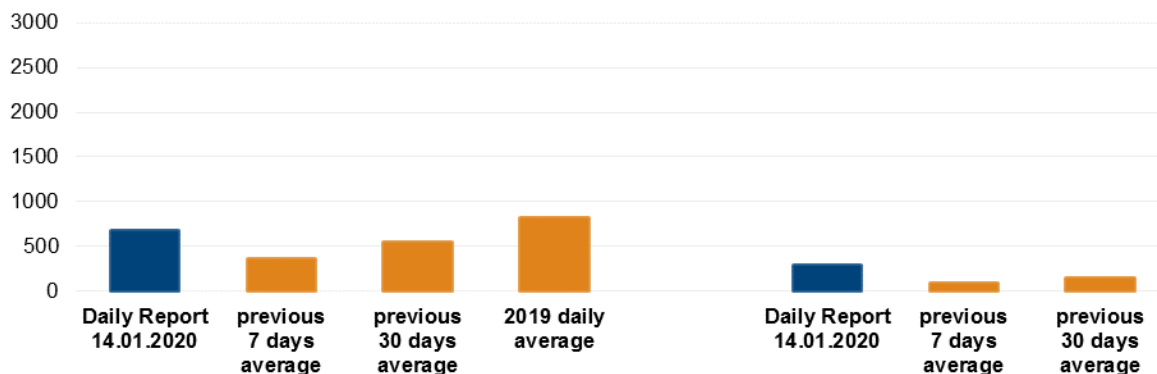
## Summary

- Compared with the previous 24 hours, the SMM recorded more ceasefire violations in both Donetsk and Luhansk regions.
- A man died in a grenade explosion in government-controlled Shevchenko.
- An SMM mini-unmanned aerial vehicle spotted recent craters inside and near the disengagement area near Petrivske.
- The Mission continued monitoring the situation at the disengagement areas near Stanytsia Luhanska and Zolote.
- The Mission monitored adherence to localized ceasefires to facilitate the operation of and repairs to critical civilian water and gas infrastructure.
- Freedom of movement for the SMM continued to be restricted, including at a checkpoint near non-government-controlled Prymorske.\*

## Ceasefire violations<sup>2</sup>

Number of recorded ceasefire violations<sup>3</sup>

Number of recorded explosions<sup>4</sup>



<sup>1</sup> Based on information from the Monitoring Teams as of 19:30, 13 January 2020. All times are in Eastern European Time.

<sup>2</sup> For a complete breakdown of ceasefire violations, please see the annexed table.

<sup>3</sup> Including explosions.

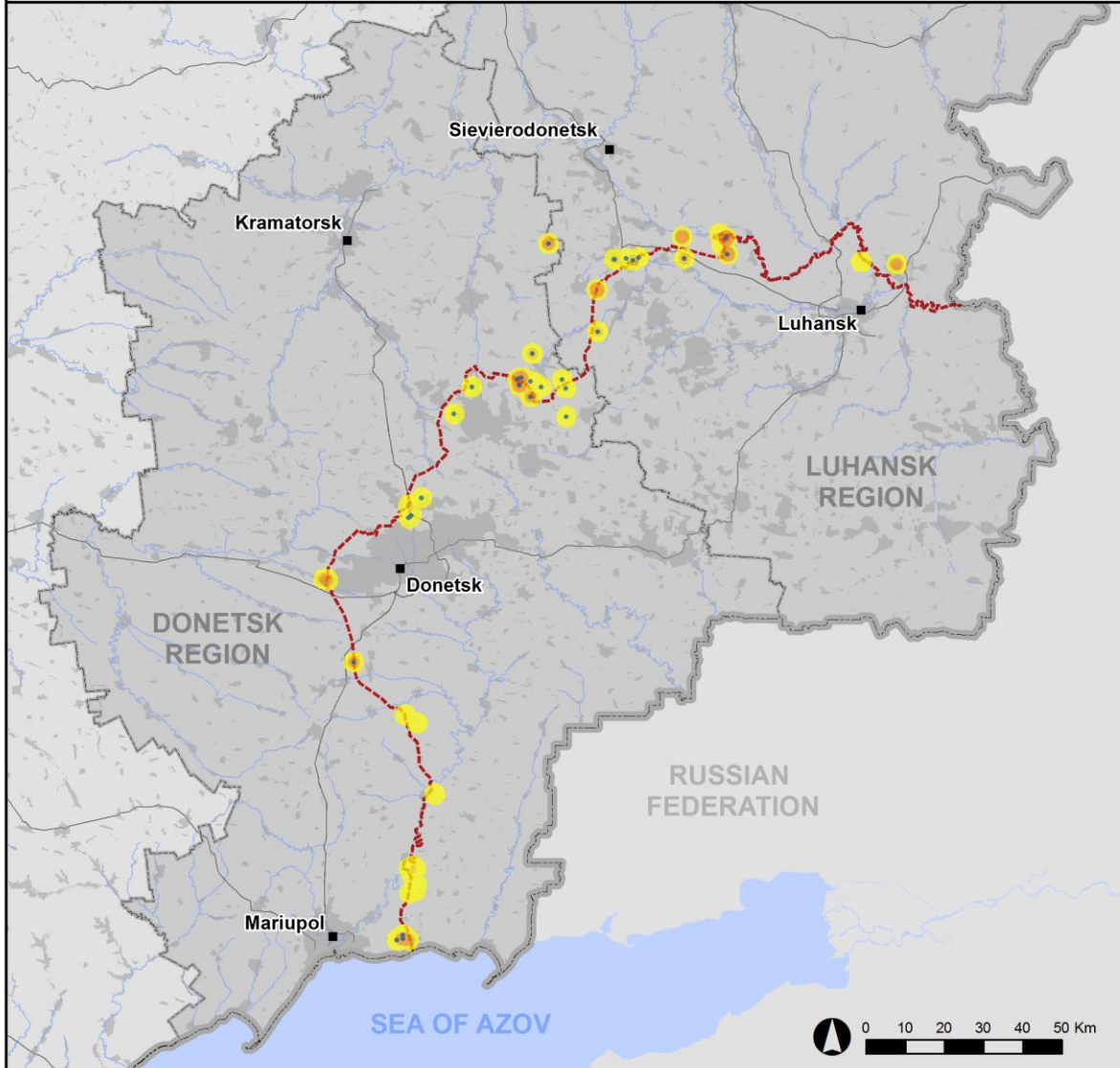
<sup>4</sup> Including from unidentified weapons.

### Map of recorded ceasefire violations

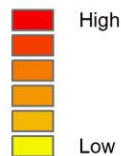


Organization for Security and  
Co-operation in Europe  
Special Monitoring Mission to Ukraine

## Ceasefire violations observed by the SMM 13 January 2020



#### Ceasefire violation concentration



- Explosion
- Settlement
- ..... Estimated line of contact

Sources: Administrative Boundaries - OCHA; Roads, Rivers - OpenStreetMap; Sea - VLIZ (2005). IHO Sea Areas; Other - OSCE.

Coordinate System: WGS 1984 UTM Zone 37N

This map is provided for illustrative purposes only. Its content is not warranted to be error-free and does not imply endorsement or acceptance by the OSCE SMM.

© OSCE SMM 2019 Use, copy, reproduction, transmission, broadcasting, sale, license, or exploitation not permitted without OSCE prior written authorization.

Created: 14/01/2020

In Donetsk region, the SMM recorded more ceasefire violations, including more explosions (about 150), compared with [the previous 24 hours](#) (five explosions). The majority of ceasefire violations were recorded at northerly directions of Shyrokyne (government-controlled, 100km south of Donetsk) and at northerly and south-westerly directions of Svitlodarsk (government-controlled, 57km north-east of Donetsk).

In Luhansk region, the Mission recorded more ceasefire violations, including a similar number of explosions (about 130), compared with [the previous 24 hours](#) (about 140 explosions). The majority of ceasefire violations were recorded at south-westerly directions of Trokhizbenka (government-controlled, 32km north-west of Luhansk) and in areas south-west of Molodizhne (non-government-controlled, 63km north-west of Luhansk).

### **Man died in a grenade explosion in government-controlled Shevchenko**

On 13 January, the SMM followed up on reports that a man had died in a grenade explosion in Shevchenko (government-controlled, 48km west of Donetsk) on 11 January. Medical staff at a hospital morgue in Velyka Novosilka (government-controlled, 74km west of Donetsk) told the Mission that the body of a man with fractured legs and injuries to the head and chest, all consistent with injuries caused by an explosion of a rocket-propelled grenade (RPG), had been brought to the morgue on 11 January. Also on 13 January, an officer at a police station in Velyka Novosilka told the Mission that an incident in which a 35-year-old man had died in an explosion at his home in Shevchenko had been reported by his neighbours. In Shevchenko, a resident (woman, 50-70 years old) told the SMM that she knew the deceased man and that he collected scrap metal in an area near a training range. Other residents told the Mission that they had heard an explosion in the village on 11 January.

### **Disengagement areas near Stanytsia Luhanska, Zolote and Petrivske<sup>5</sup>**

On 13 January, inside the **disengagement area near Stanytsia Luhanska** (government-controlled, 16km north-east of Luhansk), the SMM saw four workers from non-government-controlled areas installing three prefabricated sanitary facilities near the road, just south of the checkpoint of the armed formations south of the Stanytsia Luhanska bridge (15km north-east of Luhansk). The Mission also observed six members of the armed formations (wearing armbands with “JCCC” written on them) between the new span of the bridge and the checkpoint of the armed formations south of the bridge.

On the same day, positioned near the checkpoint of the armed formations on the southern edge of the **disengagement area near Zolote** (government-controlled, 60km west of Luhansk), the Mission heard two undetermined explosions at an assessed range of 5-8km north-east and four undetermined explosions at an assessed range of 3-6km north-north-west, all assessed as outside the disengagement area but within 5km of its periphery. At the same location, the Mission saw two members of the armed formations (wearing armbands with “JCCC” written on them).

On 10 January, inside the **disengagement area near Petrivske** (non-government-controlled, 41km south of Donetsk), an SMM mini-unmanned aerial vehicle (UAV) spotted eight recent

---

<sup>5</sup> Disengagement is foreseen in the Framework Decision of the Trilateral Contact Group relating to disengagement of forces and hardware of 21 September 2016.

craters about 400m east of the area's western edge and 70m south of its northern edge (not seen in imagery from 5 January 2020).

The same UAV also spotted about 40 recent craters (not seen in imagery from 5 January 2020) near the area's south-eastern corner, of which 20 were inside and about 20 were outside the area, assessed as impacts of automatic grenade launcher rounds fired from a north-westerly direction.

Inside the disengagement area, near previously observed trenches of the armed formations in the area's south-eastern corner, the same UAV spotted two persons in camouflage clothing and two persons in dark clothing, one of whom was carrying a light machine-gun (probable PKM). (For previous observations, see the [SMM Daily Report 13 January 2020](#).)

On the northern edge of the disengagement area, about 380m west of its north-eastern corner, an SMM mini-UAV spotted two people in camouflage clothing inside a previously observed trench as well as piles of fresh dirt next to it which had not been seen in imagery from 5 January 2020. (For previous observations, see the [SMM Daily Report 7 January 2020](#).)

On 13 January, positioned in two locations near the disengagement area, the SMM heard two shot of small-arms fire assessed as outside the area but within 5km of its periphery.

### **Withdrawal of weapons**

The SMM continued to monitor the withdrawal of weapons in implementation of the Memorandum and the Package of Measures and its Addendum.

### **Weapons storage sites**

*At a permanent storage site in a government-controlled area of Luhansk region*  
13 January

The SMM noted that all weapons were present.

*At a heavy weapons permanent storage site in a non-government-controlled area of Luhansk region*

13 January

The SMM noted that all weapons were present.

### **Weapons that the SMM could not verify as withdrawn<sup>6</sup>**

*At a heavy weapons holding area in a government-controlled area of Luhansk region*  
13 January

The SMM noted that six self-propelled howitzers (2S3 *Akatsiya*, 152 mm) and five anti-tank guns (MT-12 *Rapira*, 100mm) were present and that no weapons were missing.

---

<sup>6</sup> The SMM observed weapons that could not be verified as withdrawn, as their storage did not comply with the criteria set out in the 16 October 2015 notification from the SMM to the signatories of the Package of Measures on effective monitoring and verification of the withdrawal of heavy weapons.

### **Indications of military and military-type presence inside the security zone<sup>7</sup>**

The SMM saw armoured combat vehicles on both sides of the contact line, including in residential areas (for further details, see the table below).

### **SMM facilitation of repairs to and operation of critical civilian infrastructure**

The SMM facilitated and monitored adherence to localized ceasefires to enable the drilling of water wells near Pankivka (non-government-controlled, 16km north of Luhansk), as well as repairs to a water intake pipe near Slovianoserbsk (non-government-controlled, 28km north-west of Luhansk) and to a gas pipe in Zolote-5/Mykhailivka (non-government-controlled, 58km west of Luhansk).

The Mission continued to facilitate the operation of the Donetsk Filtration Station (15km north of Donetsk) and monitor the security situation in the area of the pumping station near Vasylivka (non-government-controlled, 20km north of Donetsk).

The Mission continued monitoring in Kherson, Odessa, Lviv, Ivano-Frankivsk, Kharkiv, Dnipro, Chernivtsi and Kyiv.

### **\*Restrictions of the SMM's freedom of movement or other impediments to fulfilment of its mandate**

*The SMM's monitoring and freedom of movement are restricted by security hazards and threats, including risks posed by mines, unexploded ordnance (UXO) and other impediments – which vary from day to day. The SMM's mandate provides for safe and secure access throughout Ukraine. All signatories of the Package of Measures have agreed on the need for this safe and secure access, that restriction of the SMM's freedom of movement constitutes a violation, and on the need for rapid response to these violations. They have also agreed that the Joint Centre for Control and Coordination should contribute to such response and co-ordinate mine clearance. Nonetheless, the armed formations in parts of Donetsk and Luhansk regions frequently deny the SMM access to areas adjacent to Ukraine's border outside control of the Government (for example, see [Daily Report 4 January 2020](#)). The SMM's operations in Donetsk and Luhansk regions remain restricted following [the fatal incident of 23 April 2017 near Pryshyb](#); these restrictions continued to limit the Mission's observations.*

#### Denial of access:

- At a checkpoint near Prymorske (non-government-controlled, 76km south of Donetsk), two armed members of the armed formations denied the SMM passage towards Naberezhne (non-government-controlled, 77km south of Donetsk), citing “ongoing engineering works in the area”.

#### *Regular restrictions related to disengagement areas and mines/UXO:*

- The sides continued to deny the SMM full access, as well as the ability to travel certain roads previously identified as important for effective monitoring by the Mission and for

---

<sup>7</sup> The hardware mentioned in this section is not proscribed by the provisions of the Minsk agreements on the withdrawal of weapons.

civilians' movement, through failure to conduct comprehensive clearance of mines, UXO and other obstacles.

Other impediments:

- On five occasions, an SMM mini-UAV experienced GPS signal interference, assessed as caused by probable jamming, while flying over areas near Petrivske (non-government-controlled, 41km south of Donetsk).<sup>8</sup>

---

<sup>8</sup> The interference could have originated from anywhere within the radius of kilometres from the UAV's position.

**Table of indications of military and military-type presence inside the security zone<sup>9</sup>**

Date	No.	Type	Location	Source of observation
<b>Government-controlled areas</b>				
11/01/2020	2	Infantry fighting vehicle (a BMP-2 and a BMP variant)	Near residential houses in Zolote-3/Stakhanovets (61km west of Luhansk),	Mini-UAV
	2	Probable armoured combat vehicle	Near residential houses and a house occupied by the Ukrainian Armed Forces in the southern part of Zolote-4/Rodina (59km west of Luhansk)	
	1	Probable infantry fighting vehicle	Near Novoluhanske (53km north-east of Donetsk)	
	1	Probable infantry fighting vehicle (BMP-1)		
12/01/2020	2	Infantry fighting vehicle (BMP-1)	In a residential area of Nevelske (18km north-west of Donetsk)	Patrol
13/01/2020	1	Armoured personnel carrier (BTR-70)	In Raihorodka (34km north-west of Luhansk)	
	1	Armoured personnel carrier (BTR-70)	In Peredilske (24km north-west of Luhansk)	
	1	Armoured personnel carrier (BTR-70)	In Trokhizbenka (32km north-west of Luhansk)	
	1	Anti-aircraft gun (ZU-23, 23mm)	In Krasnohorivka (24km north of Donetsk)	
	3	Armoured personnel carrier (MT-LB)	South-east of Kurakhove (40km west of Donetsk)	
<b>Non-government-controlled areas</b>				
13/01/2020	1	Infantry fighting vehicle (BMP-2)	Near Vesela Tarasivka (17km west of Luhansk)	Patrol

<sup>9</sup> The hardware mentioned in this section is not proscribed by the provisions of the Minsk agreements on the withdrawal of weapons.

**Table of ceasefire violations as of 13 January 2020<sup>10</sup>**

SMM position	Event location	Means	No.	Observation	Description	Weapon	Date, time
SMM camera in Berezove (government-controlled, 31km SW of Donetsk)	2-4km SE	Recorded	1	Projectile	WSW to ENE	N/K	12-Jan, 22:01
	2-4km SE	Recorded	5	Projectile	WSW to ENE	N/K	12-Jan, 22:02
	2-4km SE	Recorded	6	Projectile	W to E	N/K	12-Jan, 22:03
	2-4km SE	Recorded	1	Projectile	WSW to ENE	N/K	12-Jan, 22:03
	2-4km SE	Recorded	1	Explosion	Undetermined	N/K	12-Jan, 22:14
	2-4km SE	Recorded	2	Projectile	SW to NE	N/K	12-Jan, 22:24
	2-4km SE	Recorded	7	Projectile	W to E	N/K	12-Jan, 22:25
SMM camera in Chermalyk (government-controlled, 77km S of Donetsk)	4-6km SSE	Recorded	4	Projectile	NE to SW	N/K	12-Jan, 17:07
	3-5km SE	Recorded	1	Projectile	NE to SW	N/K	12-Jan, 21:52
	3-5km SE	Recorded	1	Illumination flare	In vertical flight	N/K	12-Jan, 22:58
	2-4km SE	Recorded	1	Illumination flare	In vertical flight	N/K	12-Jan, 23:03
	2-4km SE	Recorded	1	Projectile	NE to SW	N/K	13-Jan, 01:19
	2-4km SSE	Recorded	1	Projectile	WSW to ENE	N/K	13-Jan, 03:01
	2-4km SE	Recorded	1	Projectile	SW to NE	N/K	13-Jan, 03:09
	2-4km SE	Recorded	1	Projectile	SW to NE	N/K	13-Jan, 03:15
	3-5km SE	Recorded	1	Projectile	SW to NE	N/K	13-Jan, 03:15
SMM camera at Donetsk Filtration Station (15km N of Donetsk)	0.8-1.2km S	Recorded	1	Muzzle flash		N/K	12-Jan, 20:44
	0.8-1.2km S	Recorded	1	Projectile	NNE to SSW (subsequent to previous event)	N/K	12-Jan, 20:44
	0.8-1.2km SSW	Recorded	1	Muzzle flash		N/K	12-Jan, 20:45
	0.8-1.2km S	Recorded	1	Projectile	NNE to SSW (subsequent to previous event)	N/K	12-Jan, 20:45
	0.8-1.2km S	Recorded	3	Projectile	WNW to ESE	N/K	13-Jan, 04:22
	0.8-1.2km SSW	Recorded	1	Projectile	NW to SE	N/K	13-Jan, 04:22
	0.8-1.2km SSW	Recorded	1	Projectile	NW to SE	N/K	13-Jan, 04:23
SMM camera 1.5km NE of Hnutove (government-controlled, 90km S of Donetsk)	3-5km E	Recorded	1	Projectile	N to S	N/K	13-Jan, 18:17
SMM camera at entry-exit checkpoint in Hnutove (government-controlled, 84km S of Donetsk)	3-5km E	Recorded	1	Projectile	NNW to SSE	N/K	12-Jan, 21:35
	3-5km ESE	Recorded	3	Projectile	SSW to NNE	N/K	12-Jan, 23:20
SMM camera in Hranitne (government-controlled, 60km S of Donetsk)	2-4km E	Recorded	1	Projectile	SW to NE	N/K	12-Jan, 19:06
SMM camera at entry-exit	2-4km E	Recorded	1	Explosion	Undetermined	N/K	13-Jan, 03:43

<sup>10</sup> The table only includes ceasefire violations directly observed by the SMM patrols or recorded by the SMM cameras and it may include those also assessed to be live-fire exercises, controlled detonations, etc. Details provided – in terms of distance, direction, weapons-type, etc. – are based on assessments provided by monitors on the ground and technical monitoring officers, and are not always necessarily precise. When information is not known (indicated with an “N/K”), the SMM was unable to ascertain such information due to distance, weather conditions, technical limitations and/or other considerations. Ceasefire violations recorded by more than one patrol/camera and assessed to be the same are entered only once.

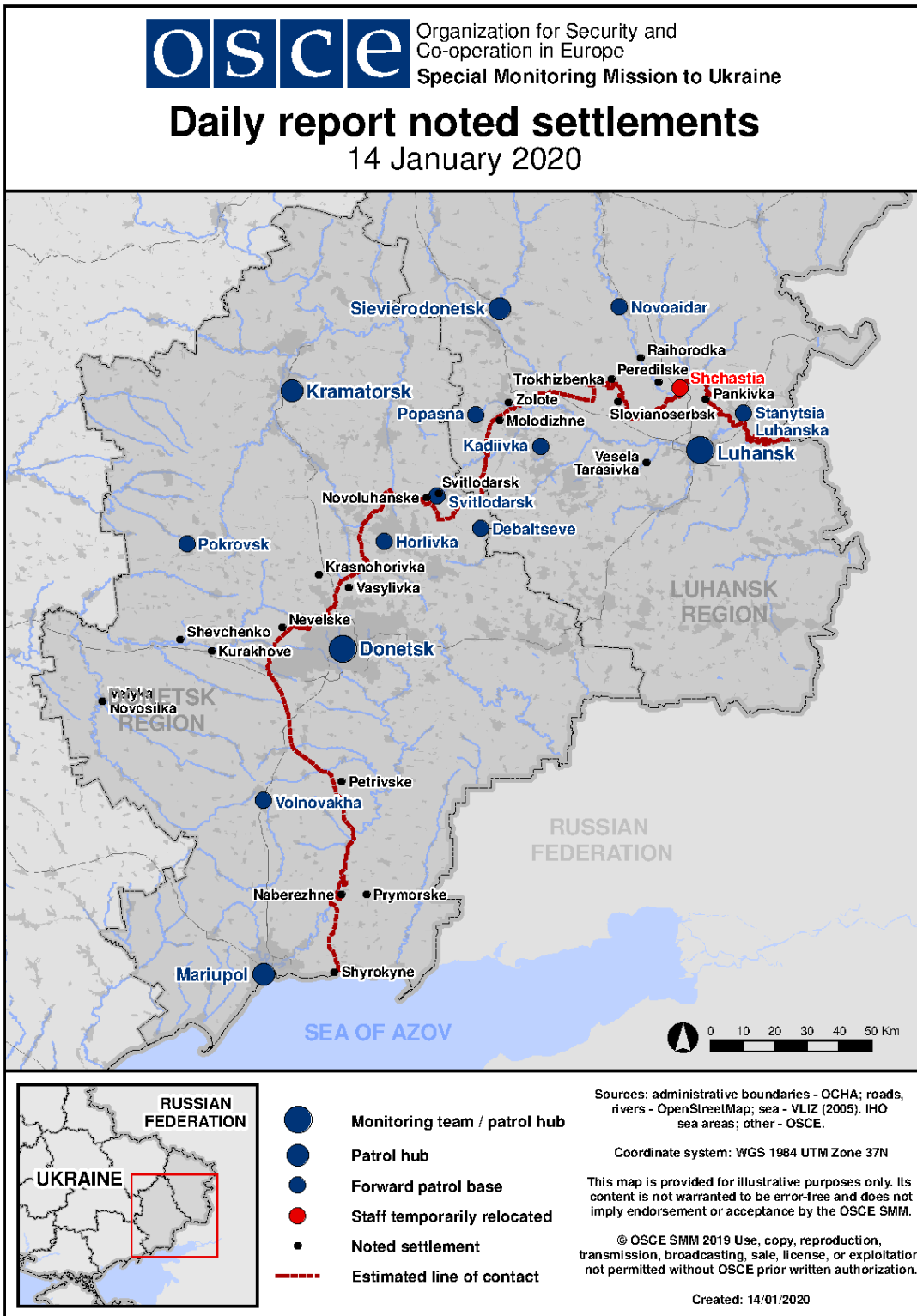


checkpoint in Maiorsk (government-controlled, 45km NE of Donetsk)							
SMM camera at entry-exit	2-4km NNE	Recorded	12	Projectile	WSW to ENE	N/K	12-Jan, 21:34
checkpoint in Marinka (government-controlled, 23km SW of Donetsk)	2-4km NNE	Recorded	2	Projectile	ESE to WNW	N/K	12-Jan, 21:34
	2-4km N	Recorded	3	Projectile	WSW to ENE	N/K	12-Jan, 21:46
	2-4km N	Recorded	13	Projectile	SW to NE	N/K	12-Jan, 21:47
	2-4km N	Recorded	1	Projectile	E to W	N/K	12-Jan, 21:47
	2-4km NNE	Recorded	2	Projectile	WSW to ENE	N/K	12-Jan, 21:51
	2-4km NNE	Recorded	1	Projectile	WSW to ENE	N/K	12-Jan, 21:52
SMM camera 1km SW of Shyrokyne (government-controlled, 100km S of Donetsk)	3-5km N	Recorded	1	Explosion	Undetermined	N/K	12-Jan, 18:45
	3-5km NNW	Recorded	1	Projectile	W to E	N/K	12-Jan, 19:34
	3-5km N	Recorded	2	Explosion	Undetermined	N/K	12-Jan, 19:34
	3-5km N	Recorded	2	Projectile	W to E	N/K	12-Jan, 20:07
	3-5km N	Recorded	5	Projectile	E to W	N/K	12-Jan, 20:07
	3-5km N	Recorded	5	Projectile	E to W	N/K	12-Jan, 20:17
	3-5km NNE	Recorded	13	Projectile	E to W	N/K	12-Jan, 21:57
	3-5km NNE	Recorded	1	Projectile	E to W	N/K	12-Jan, 22:09
	3-5km NNE	Recorded	1	Illumination flare	In vertical flight	N/K	12-Jan, 22:09
	3-5km NNE	Recorded	1	Projectile	E to W	N/K	12-Jan, 22:11
	3-5km NNE	Recorded	1	Projectile	W to E	N/K	12-Jan, 22:26
	3-5km NNE	Recorded	1	Projectile	W to E	N/K	12-Jan, 22:27
	3-5km NNE	Recorded	1	Projectile	E to W	N/K	12-Jan, 23:01
	3-5km NNE	Recorded	1	Projectile	E to W	N/K	12-Jan, 23:01
	3-5km NNE	Recorded	3	Projectile	E to W	N/K	12-Jan, 23:02
	3-5km N	Recorded	6	Projectile	E to W	N/K	13-Jan, 00:29
	3-5km N	Recorded	2	Explosion	Undetermined	N/K	13-Jan, 00:32
	3-5km N	Recorded	2	Projectile	E to W	N/K	13-Jan, 00:55
	3-5km NNW	Recorded	4	Projectile	W to E	N/K	13-Jan, 01:01
	3-5km N	Recorded	2	Projectile	E to W	N/K	13-Jan, 01:15
	4-6km N	Recorded	1	Explosion	Undetermined	N/K	13-Jan, 02:57
	3-5km NNW	Recorded	1	Explosion	Undetermined	N/K	13-Jan, 06:17
About 4km NW of Debaltseve (non-government-controlled, 58km NE of Donetsk)	6-8km NNW	Heard	1	Explosion	Undetermined	N/K	13-Jan, 09:32
	4-5km NNW	Heard	1	Explosion	Impact	N/K	13-Jan, 09:32
Debaltseve (non-government-controlled, 58km NE of Donetsk)	4-5km W	Heard	1	Explosion	Undetermined	N/K	13-Jan, 14:58
About 4km NW of Kalynivka (government-controlled, 55km, NE of Donetsk)	4-6km N	Heard	1	Explosion	Impact	N/K	13-Jan, 11:42
	4-6km N	Heard	1	Explosion	Impact	N/K	13-Jan, 11:47
	6-8km NNW	Heard	1	Explosion	Undetermined	N/K	13-Jan, 11:57
Petrivske (non-government-controlled, 41km S of Donetsk)	1-2km SE	Heard	1	Shot	Assessed as outside the disengagement area	Small arms	13-Jan, 09:02
1.3km N of Petrivske (non-government-controlled, 41km S of Donetsk)	2-3km W	Heard	1	Shot	Assessed as outside the disengagement area	Small arms	13-Jan, 10:10
NW part of Vuhlehirsk (non-government-	6-8km NNW	Heard	24	Explosion	Impact	MLRS (type N/K)	13-Jan, 11:17

controlled, 49km NE of Donetsk)							
About 1km NW of the Railway station of Yasynuvata (non-government-controlled, 16km NE of Donetsk)	4km SW	Heard	3	Explosion	Undetermined	N/K	13-Jan, 12:12
	4-5km SW	Heard	2	Explosion	Undetermined	N/K	13-Jan, 12:17
	2km N	Heard	1	Explosion	Undetermined	N/K	13-Jan, 12:19
	3-4km SW	Heard	2	Explosion	Undetermined	N/K	13-Jan, 12:24
	3-4km SW	Heard	1	Explosion	Undetermined	N/K	13-Jan, 12:25
	2km N	Heard	2	Explosion	Undetermined	N/K	13-Jan, 12:31
Svitlodarsk (government-controlled, 57km NE of Donetsk)	2-4km SSE	Heard	4	Burst		HMG	12-Jan, 21:57
	3-6km SW	Heard	47	Explosion	Impact	MLRS (type N/K)	13-Jan, 09:02-09:09
	3-5km WSW	Heard	18	Explosion	Undetermined	N/K	13-Jan, 11:14-11:17
	3-5km WSW	Heard	11	Explosion	Undetermined	N/K	13-Jan, 11:28-11:30
	4-6km N	Heard	14	Explosion	Undetermined	N/K	13-Jan, 15:56
	2-4km WSW	Heard	3	Explosion	Undetermined	N/K	13-Jan, 16:08
	2-4km WSW	Heard	3	Burst		HMG	13-Jan, 16:10
	2-4km WSW	Heard	4	Explosion	Undetermined	N/K	13-Jan, 16:28
	2-4km WSW	Heard	6	Burst		HMG	13-Jan, 16:26
	2-4km WSW	Heard	3	Burst		HMG	13-Jan, 16:39
	2-4km WSW	Heard	16	Burst		HMG	13-Jan, 16:43
	2-4km WSW	Heard	1	Explosion	Undetermined	N/K	13-Jan, 16:51
	2-4km WSW	Heard	5	Burst		HMG	13-Jan, 16:57
Horlivka (non-government-controlled, 39km NE of Donetsk)	4-6km NW	Heard	3	Explosion	Undetermined	N/K	13-Jan, 16:19
SMM camera in Kriakivka (government-controlled, 38km NW of Luhansk)	3-5km SW	Recorded	1	Illumination flare	In vertical flight	N/K	12-Jan, 19:33
	5-7km SSW	Recorded	1	Projectile	ESE to WNW	N/K	13-Jan, 17:29
1.5km NE of Krasnyi Yar (non-government-controlled, 10km NE of Luhansk)	6km NE	Heard	30	Shot		Small arms	13-Jan, 10:55-10:58
N edge of Popasna (government-controlled, 69km W of Luhansk)	10-12km NW	Heard	13	Explosion	Undetermined	Artillery (type N/K)	13-Jan, 11:25-11:26
	10-12km NW	Heard	11	Explosion	Undetermined	Artillery (type N/K)	13-Jan, 12:45-12:55
	10-12km NW	Heard	8	Explosion	Undetermined	Artillery (type N/K)	13-Jan, 15:46-16:15
2km NW of Hannivka (non-government-controlled, 58km W of Luhansk)	6-8km WNW	Heard	12	Explosion	Undetermined	N/K	13-Jan, 11:35-11:50
N edge of Trokhizbenka (government-controlled, 32km NW of Luhansk)	5-7km WSW	Heard	21	Explosion	Undetermined	N/K	13-Jan, 11:40-11:53
	5-7km WSW	Heard	31	Burst		HMG	13-Jan, 11:40-11:47
	5-7km WSW	Heard	35	Shot		Small arms	13-Jan, 11:40-11:53
Trokhizbenka (government-controlled, 32km NW of Luhansk)	15-20km WSW	Heard	16	Explosion	Undetermined	Artillery (type N/K)	13-Jan, 13:09-13:20
Zolote-4/Rodina (government-	2-3km ENE	Heard	8	Explosion	Undetermined	Artillery (type N/K)	13-Jan, 12:50-13:00

controlled, 59km W of Luhansk)	2-3km ENE	Heard	4	Explosion	Undetermined	Mortar (type N/K)	13-Jan, 12:55-13:00
	1-2km NNE	Heard	3	Explosion	Undetermined	Mortar (type N/K)	13-Jan, 13:15-13:23
S edge of the disengagement area near Zolote (60km W of Luhansk)	5-8km NE	Heard	2	Explosion	Undetermined (assessed as outside the disengagement area)	N/K	13-Jan, 13:05-13:10
	3-6km NNW	Heard	4	Explosion	Undetermined (assessed as outside the disengagement area)	N/K	13-Jan, 13:05-13:13
3km SE of Pankivka (non-government-controlled, 16km N of Luhansk)	2km WNW	Heard	4	Shot		N/K	13-Jan, 13:15-13:29
SW edge of Zolote-5/Mykhailivka (non-government-controlled, 58km W of Luhansk)	5km NW	Heard	5	Explosion	Undetermined	N/K	13-Jan, 13:20-13:28
2.5km N of Stepove (non-government-controlled, 27km W of Luhansk)	8-10km NW	Heard	14	Burst		HMG	13-Jan, 13:41-13:46
	8-10km NW	Heard	20	Explosion	Undetermined	N/K	13-Jan, 13:41-13:46
	8-10km NW	Heard	16	Shot		N/K	13-Jan, 13:54-13:59
	8-10km NW	Heard	8	Explosion	Undetermined	N/K	13-Jan, 13:54-13:59
1.5km SW of Molodizhne (non-government-controlled, 63km NW of Luhansk)	1-2km SW	Heard	60	Shot		Small arms	13-Jan, 13:55-14:15
	1-2km SW	Heard	2	Burst		HMG	13-Jan, 14:16-14:20
Muratove (government-controlled, 51km NW of Luhansk)	3-5km S	Heard	12	Burst		HMG	13-Jan, 14:00-14:05
	3-5km S	Heard	32	Burst		HMG	13-Jan, 14:00-14:05

### Map of Donetsk and Luhansk regions<sup>11</sup>



<sup>11</sup> The SMM is deployed to ten locations throughout Ukraine – Kherson, Odessa, Lviv, Ivano-Frankivsk, Kharkiv, Donetsk, Dnipro, Chernivtsi, Luhansk and Kyiv – as per Permanent Council Decision 1117 of 21 March 2014. This map of eastern Ukraine is meant for illustrative purposes and indicates locations mentioned in the report, as well as those where the SMM has offices (monitoring teams, patrol hubs, and forward patrol bases) in Donetsk and Luhansk regions. (In red: a forward patrol base from which SMM staff has temporarily relocated based on recommendations of security experts from participating States as well as SMM security considerations. The SMM uses the premises during daylight hours and patrols in this settlement during daylight hours, as well).