

# Daily Report 291/2019

9 December 2019<sup>1</sup>

## Summary

- Compared with the previous reporting period, between the evenings of 6 and 7 December, the SMM recorded fewer ceasefire violations in both Donetsk and Luhansk regions.
- Between the evenings of 7 and 8 December, the SMM recorded fewer ceasefire violations in Donetsk region and more in Luhansk region, compared with the previous 24 hours.
- The SMM continued to monitor the security situation in the disengagement areas near Petrivske, Zolote and Stanytsia Luhanska.
- The SMM saw for the first time anti-tank mines near non-government-controlled Pikuzy.
- The Mission observed long queues of civilians at checkpoints in non-government-controlled areas of Donetsk region.
- Freedom of movement for the SMM continued to be restricted, including at checkpoints of the armed formations near Verkhnohyrokiivske, Prymorske and Zaichenko, all in southern parts of Donetsk region.\*
- The SMM monitored a gathering of about 7,000 people in Kyiv critical of the signing of the text of the “Steinmeier formula”.

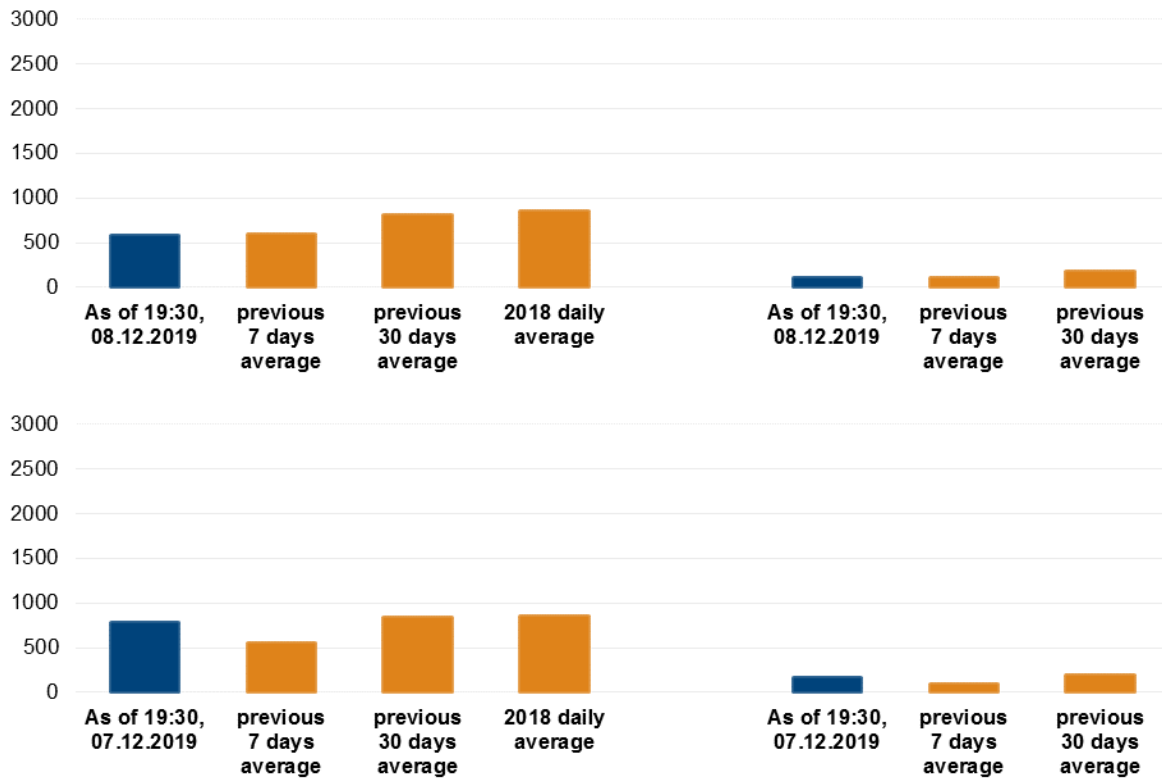
---

<sup>1</sup> Based on information from the Monitoring Teams as of 19:30, 8 December 2019. All times are in Eastern European Time.

## Ceasefire violations<sup>2</sup>

Number of recorded ceasefire violations<sup>3</sup>

Number of recorded explosions<sup>4</sup>



<sup>2</sup> For a complete breakdown of ceasefire violations, please see the annexed table. During the reporting period, the SMM camera 1km south-west of Shyrokyne was not operational. Fog limited the observation capabilities of the majority of SMM cameras.

<sup>3</sup> Including explosions.

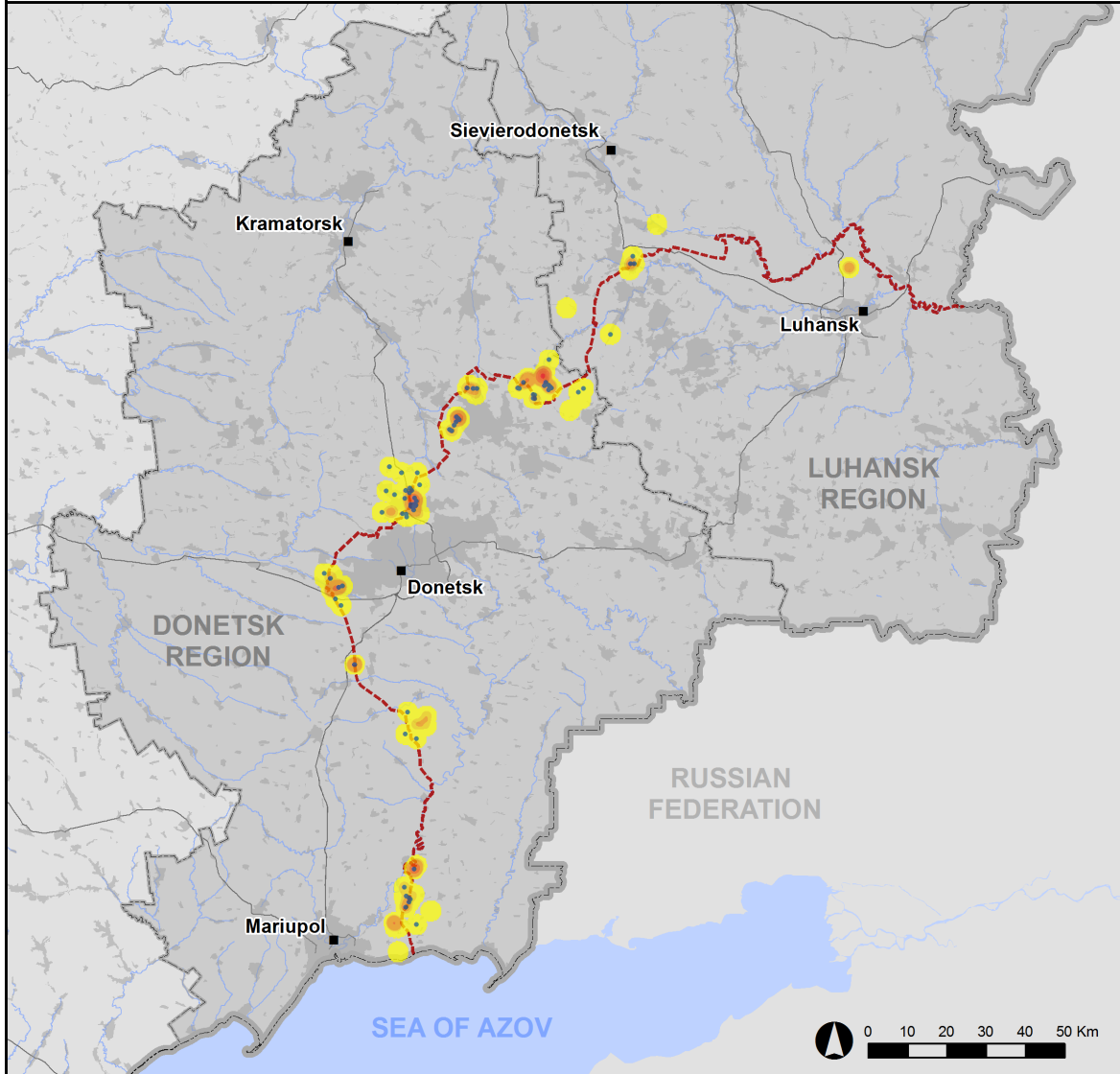
<sup>4</sup> Including from unidentified weapons.

### Map of recorded ceasefire violations

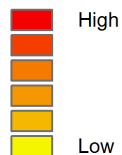


Organization for Security and  
Co-operation in Europe  
Special Monitoring Mission to Ukraine

## Ceasefire violations observed by the SMM 7-8 December 2019



#### Ceasefire violation concentration



- Explosion
- Settlement
- ..... Estimated line of contact

Sources: Administrative Boundaries - OCHA; Roads, Rivers - OpenStreetMap; Sea - VLIZ (2005). IHO Sea Areas; Other - OSCE.

Coordinate System: WGS 1984 UTM Zone 37N

This map is provided for illustrative purposes only. Its content is not warranted to be error-free and does not imply endorsement or acceptance by the OSCE SMM.

© OSCE SMM 2019 Use, copy, reproduction, transmission, broadcasting, sale, license, or exploitation not permitted without OSCE prior written authorization.

Created: 09/12/2019

In Donetsk region, between the evenings of 6 and 7 December, the SMM recorded fewer ceasefire violations, including, however, a similar number of explosions (about 150), compared with the [previous reporting period](#). The majority of ceasefire violations, including the majority of explosions, were recorded at easterly and southerly directions of Svitlodarsk (government-controlled, 57km north-east of Donetsk), south-easterly directions of Chermalyk (government-controlled, 77km south of Donetsk), as well as at westerly directions of Horlivka (non-government-controlled, 39km north-east of Donetsk).

Between the evenings of 7 and 8 December, the SMM recorded fewer ceasefire violations, including fewer explosions (about 100), compared with the previous 24 hours. The majority of ceasefire violations, as well as the majority of explosions, were recorded in areas east, south-east, south-west and north-east of Svitlodarsk, at southerly, westerly and north-westerly directions of Yasynuvata (non-government-controlled, 16km north-east of Donetsk) and at northerly and north-easterly directions of Marinka (government-controlled, 23km south-west of Donetsk).

In Luhansk region, between the evenings of 6 and 7 December, the SMM recorded fewer ceasefire violations and no explosions, compared with the [previous reporting period](#) (three explosions). Most ceasefire violations were recorded in areas north of Pryvitne (non-government-controlled, 11km north of Luhansk).

Between the evenings of 7 and 8 December, the SMM recorded more ceasefire violations, including 13 explosions, compared with the previous 24 hours. Most ceasefire violations were recorded at easterly directions of Zolote (government-controlled, 60km west of Luhansk) (see below).

### **Disengagement areas near Petrivske, Zolote and Stanytsia Luhanska<sup>5</sup>**

Inside the **disengagement area near Petrivske** (non-government-controlled, 41km south of Donetsk), on 6 December, an SMM mini-unmanned aerial vehicle (UAV) spotted for the first time seven anti-tank mines (TM-62) about 300m west of its eastern edge and [again](#) 12 anti-tank mines (TM-62) near the eastern edge. The UAV also spotted an armoured combat vehicle (a probable infantry fighting vehicle) and three persons wearing camouflage clothing near the south-eastern corner of the disengagement area. Outside the disengagement area, near a position of the armed formations on the western edge of Petrivske, the same UAV spotted again 16 anti-tank mines (TM-62) lying in a cluster in a field; the footage also revealed that an area on the northern edge of the disengagement area had been partially demined. In a field further south, the UAV spotted for the first time two anti-tank mines partially covered in snow. All the aforementioned mines and hardware were assessed as belonging to the armed formations.

On 7 December, positioned about 2km north of Petrivske, the SMM heard three shots of small-arms fire at an assessed range of 2-3km south (unable to be assessed whether inside or outside the disengagement area). On both 7 and 8 December, positioned at two different locations near the disengagement area, the SMM heard undetermined explosions and shots and bursts of small-arms and heavy-machine-gun fire assessed as outside the disengagement area, but within its 5km periphery.

---

<sup>5</sup> Disengagement is foreseen in the Framework Decision of the Trilateral Contact Group relating to disengagement of forces and hardware of 21 September 2016.

Over the past thirty days, following the beginning of the renewed withdrawal of forces and hardware from the disengagement area on 9 November, the SMM has observed significant activity inside the Petrivske area. This included demining and marking and fencing off of other areas contaminated with mines, as well as removal of fortifications and other installations of military value and of non-explosive obstacles. The Mission notes that such activities continue. The SMM will follow up on locations inside the disengagement area where its observations indicate that additional clarification is required.

On 6 December, inside **the disengagement area near Zolote**, an SMM long-range UAV spotted two persons in white clothing about 70m south of the area's northern edge and about 160m west of its eastern edge. On 7 December, positioned on the area's northern edge, the SMM saw two workers and a vehicle enter the area to conduct reportedly repair works to power lines in Katerynivka (government-controlled, 64km west of Luhansk).

On the same day, the SMM also saw 15 workers from non-government-controlled areas with one chainsaw and other cutting equipment, as well as seven members of the armed formations (including six wearing armbands with "JCCC" written on them) enter the disengagement area. On 7 and 8 December, the SMM saw at least five members of the armed formations (wearing armbands with "JCCC" written on them) on the southern edge of the disengagement area.

In the evening of 7 December, the SMM camera in Zolote recorded 11 undetermined explosions and approximately 20 projectiles in flight at an assessed range of 3-6km east, south-east and east-north-east (all assessed as outside the Zolote disengagement area but within its 5km periphery).

On 7 and 8 December, inside the **disengagement area near Stanytsia Luhanska** (government-controlled, 16km north-east of Luhansk), the SMM saw members of the armed formations (wearing armbands with "JCCC" written on them) between their checkpoint and the Stanytsia Luhanska bridge (15km north-east of Luhansk). The Mission also saw workers from non-government-controlled areas replacing old railings with new ones on the road leading from the Prince Ihor monument to the aforementioned checkpoint.

On 8 December, the SMM saw that railings north of the shelter of an international humanitarian organization had been painted in green and red. Outside the area, along the road leading from the Prince Ihor Monument to the checkpoint of the armed formations, the SMM saw newly painted concrete blocks set up along the eastern side of the road. The SMM also saw about seven workers clearing and burning vegetation on the western side of the aforementioned road.

## **Withdrawal of weapons**

The SMM continued to monitor the withdrawal of weapons in implementation of the Memorandum and the Package of Measures and its Addendum.

*At a heavy weapons permanent storage site in a non-government-controlled area of Luhansk region*

7 December

The SMM noted that a mortar (82mm) was missing for the first time.

### **Indications of military and military-type presence in the security zone<sup>6</sup>**

On 6 December, the SMM saw two probable armoured combat vehicles near Katerynivka, outside the Zolote disengagement area.

On 7 December, the SMM saw a non-SMM UAV flying in a southerly direction about 200m from its position near Svitlodarsk. On 8 December, the SMM saw another non-SMM UAV flying in circles about 100-200m north-north-west from its position near Pyshevyk (government-controlled, 84km south of Donetsk).

### **Presence of anti-tank mines near Vodiane and Pikuzy, mine hazard signs near Mykolaivka Druha and unexploded ordnance (UXO) near Pionerske**

On 5 December, an SMM mid-range UAV spotted again about 240 anti-tank mines in fields on the eastern edge of Vodiane (government-controlled, 94km south of Donetsk) (for previous observations see [SMM Daily Report 21 November 2018](#) and [25 October 2019](#)). The UAV also spotted for the first time about 60 anti-tank mines (TM-62) about 3km south of Pikuzy (formerly Kominternove, non-government-controlled, 92km south of Donetsk).

On 7 December, the SMM saw for the first time a piece of UXO in a field next to a checkpoint of the armed formations on the south-western edge of Pionerske (non-government-controlled, 19km east of Luhansk).

On 8 December, the SMM saw for the first time two mine hazard signs (with “Be careful mines” written in Ukrainian) east of road T-0513 near a compound about 1.5km north of Mykolaivka Druha (government-controlled, 55km north of Donetsk).

### **Long queues of civilians at checkpoints in non-government-controlled areas of Donetsk region**

On 7 December, positioned at a checkpoint of the armed formations on road H15 east of Kremynets (non-government-controlled, 16km south-west of Donetsk) for about 40 minutes, the SMM saw about 110 cars and five buses in a queue to travel towards government-controlled areas. During that time, the SMM saw 15 vehicles being let through. The SMM saw about 20 cars queuing in opposite direction. At another checkpoint of the armed formations near Olenivka (non-government-controlled, 23km south-west of Donetsk) for about 30 minutes, the SMM saw a 1km-long queue consisting of about 200 cars travelling towards non-government-controlled areas. During its stay, the SMM saw about 35 vehicles being let through.

### **SMM facilitation of operation of critical civilian infrastructure**

On 7 and 8 December, the Mission continued to facilitate the operation of the Donetsk Filtration Station (15km north of Donetsk) and, on 7 December, it monitored the security situation in areas around the pumping station near Vasylivka (non-government-controlled, 20km north of Donetsk).

---

<sup>6</sup> The hardware mentioned in this section is not proscribed by the provisions of the Minsk agreements on the withdrawal of weapons.

On 7 December, the SMM monitored adherence to the ceasefire to facilitate the transfer of human remains from non-government- to government-controlled areas of Donetsk region.

### **Border areas outside government control**

On 8 December, while at a border crossing point near Uspenka (73km south-east of Donetsk) for about one hour and twenty minutes, the SMM saw 24 cars (five with Ukrainian and eight with Russian Federation licence plates, as well as 11 with “DPR” plates), a covered cargo truck with Russian Federation licence plates and two buses (one with Russian Federation licence plates and one with “DPR” plates) entering Ukraine. The SMM also saw 40 cars (two with Ukrainian and nine with Russian Federation licence plates, as well as 29 with “DPR” plates) and six buses with “DPR” plates exiting Ukraine.

### **Gatherings in Kyiv ahead of “Normandy format” meeting**

During the day on 8 December, the SMM saw about 7,000 people (mixed ages and gender) gathered at *Nezalezhnosti* Square in Kyiv. Some of them were carrying flags, including those of the *Svoboda* movement. The SMM saw some *Svoboda* members addressing the participants with messages critical of the signing of the text of the “Steinmeier formula”. About 20 police officers and three police vans were securing the event, which ended peacefully. In the afternoon of the same day, a group of about 1,000 participants (and up to 5,000 later during the evening) moved in front of the Office of the President, where about 500 of them spent the night in tents. The SMM saw a total of about 300 police officers securing the area.

The Mission continued monitoring in Kherson, Odessa, Lviv, Ivano-Frankivsk, Kharkiv, Dnipro and Chernivtsi.

### **\*Restrictions of the SMM’s freedom of movement or other impediments to fulfilment of its mandate**

*The SMM’s monitoring and freedom of movement are restricted by security hazards and threats, including risks posed by mines, UXO and other impediments – which vary from day to day. The SMM’s mandate provides for safe and secure access throughout Ukraine. All signatories of the Package of Measures have agreed on the need for this safe and secure access, that restriction of the SMM’s freedom of movement constitutes a violation, and on the need for rapid response to these violations. They have also agreed that the Joint Centre for Control and Coordination should contribute to such response and co-ordinate mine clearance. Nonetheless, the armed formations in parts of Donetsk and Luhansk regions frequently deny the SMM access to areas adjacent to Ukraine’s border outside control of the Government (for example, see [SMM Daily Report of 19 November 2019](#)). The SMM’s operations in Donetsk and Luhansk regions remain restricted following [the fatal incident of 23 April 2017 near Pryshyb](#); these restrictions continued to limit the Mission’s observations.*

#### Denial of access:

- On 7 December, at a checkpoint near Verkhnohyrokiivske (formerly Oktiabr, non-government-controlled, 85km south of Donetsk), two armed members of the armed formations [again](#) denied the SMM passage. During its stay, the SMM saw that several cars were let through the checkpoint.

- On 7 December, at a checkpoint near Prymorske (non-government-controlled, 76km south of Donetsk), two armed members of the armed formations denied the SMM passage towards Naberezhne (non-government-controlled, 77km south of Donetsk).
- On 8 December, at a checkpoint 800 north of Zaichenko (non-government-controlled, 93km south of Donetsk), two members of the armed formations denied the SMM passage towards Sakhanka (non-government-controlled, 97km south of Donetsk) and Pikuzy (formerly Kominternove, non-government-controlled, 92km south of Donetsk), citing “demining activities in the area”.

*Regular restrictions related to disengagement areas and mines/UXO:*

- The sides continued to deny the SMM full access, as well as the ability to travel certain roads previously identified as important for effective monitoring by the Mission and for civilians’ movement, through failure to conduct comprehensive clearance of mines, UXO and other obstacles.

Other impediments:

- On 6 December, an SMM long-range UAV experienced GPS signal interference, assessed as caused by probable jamming while flying over areas near Zolote (government-controlled, 60km west of Luhansk). It also experienced dual signal interference assessed as jamming while flying over areas near Korsun (non-government-controlled, 31km north-east of Donetsk).<sup>7</sup>
- On 8 December, in Novotroitske (government-controlled, 36km south-west of Donetsk), the SMM could not launch an SMM mid-range UAV flight due to signal interference, assessed as caused by probable jamming.<sup>8</sup>
- On 8 December, members of an SMM patrol positioned near Yasynuvata (non-government-controlled, 16km north-east of Donetsk) heard a whistling sound assessed as a projectile in flight fired from a north-easterly direction. Subsequently, they saw white smoke rising from the roof of an abandoned building approximately 1.5km west. The SMM immediately left the area.

---

<sup>7</sup> The interference could have originated from anywhere within the radius of kilometres from the UAV’s position.

<sup>8</sup> *Ibid*



**Table of ceasefire violations as of 8 December 2019<sup>9</sup>**

SMM position	Event location	Means	No.	Observation	Description	Weapon	Date, time
SMM camera in Avdiivka (government-controlled, 17km N of Donetsk)	2-4km SE	Recorded	1	Projectile	NNE to SSW	N/K	6-Dec, 20:16
	2-4km SE	Recorded	1	Explosion	Impact, subsequent to previous event	N/K	6-Dec, 20:16
SMM camera in Berezove (government-controlled, 31km SW of Donetsk)	2-4km SE	Recorded	2	Projectile	WSW to ENE	N/K	6-Dec, 20:00
	2-4km SE	Recorded	1	Explosion	Subsequent to previous event	N/K	6-Dec, 20:00
	2-4km SE	Recorded	1	Projectile	WSW to ENE	N/K	6-Dec, 20:02
	2-4km SE	Recorded	1	Explosion	Subsequent to previous event	N/K	6-Dec, 20:02
	2-4km SE	Recorded	2	Projectile	WSW to ENE	N/K	6-Dec, 20:03
	2-4km SE	Recorded	1	Explosion	Subsequent to previous event	N/K	6-Dec, 20:03
	2-4km SE	Recorded	1	Projectile	WSW to ENE	N/K	6-Dec, 20:04
	2-4km SE	Recorded	1	Projectile	WSW to ENE	N/K	6-Dec, 20:05
	2-4km SE	Recorded	31	Projectile	WSW to ENE	N/K	6-Dec, 20:12
	2-4km SE	Recorded	4	Explosion	Impact, subsequent to previous event	N/K	6-Dec, 20:12
	2-4km SE	Recorded	1	Projectile	WSW to ENE	N/K	6-Dec, 20:14
	2-4km SE	Recorded	2	Projectile	W to E	N/K	6-Dec, 20:15
	2-4km SE	Recorded	1	Projectile	W to E	N/K	6-Dec, 20:28
	2-4km SE	Recorded	1	Explosion	Undetermined	N/K	6-Dec, 20:28
	2-4km SE	Recorded	3	Projectile	ENE to WSW	N/K	6-Dec, 20:28
	2-4km SE	Recorded	1	Projectile	In vertical flight	N/K	6-Dec, 20:38
	2-4km SE	Recorded	2	Projectile	NW to SE	N/K	6-Dec, 20:39
	2-4km SE	Recorded	1	Projectile	W to E	N/K	6-Dec, 20:41
	2-4km SE	Recorded	1	Explosion	Undetermined	N/K	6-Dec, 20:41
	2-4km SE	Recorded	2	Projectile	W to E	N/K	6-Dec, 20:42
2-4km SE	Recorded	3	Illumination flare		N/K	6-Dec, 20:42	
2-4km SE	Recorded	3	Illumination flare		N/K	6-Dec, 20:43	
2-4km SE	Recorded	2	Projectile	W to E	N/K	6-Dec, 20:44	
SMM camera in Chermalyk (government-controlled, 77km S of Donetsk)	2-4km SE	Recorded	1	Projectile	NE to SW	N/K	6-Dec, 19:15
	2-4km SE	Recorded	1	Projectile	SW to NE	N/K	6-Dec, 19:16
	2-4km ESE	Recorded	26	Projectile	In vertical flight	N/K	7-Dec, 17:09
	2-4km ESE	Recorded	4	Projectile	In vertical flight	N/K	7-Dec, 17:10
	2-4km SE	Recorded	10	Projectile	NNE to SSW	N/K	7-Dec, 17:40
	2-4km SE	Recorded	7	Projectile	WSW to ENE	N/K	7-Dec, 17:42
	2-4km SE	Recorded	1	Projectile	In vertical flight	N/K	7-Dec, 17:46
	2-4km SE	Recorded	59	Projectile	NE to SW	N/K	7-Dec, 18:03
	2-4km SE	Recorded	6	Projectile	NE to SW	N/K	7-Dec, 18:04
	2-4km SE	Recorded	1	Explosion	Impact, subsequent to previous event	N/K	7-Dec, 18:04
SMM camera at Donetsk Filtration	0.5-1km S	Recorded	1	Explosion	Undetermined	N/K	6-Dec, 19:20
	0.5-1km S	Recorded	2	Muzzle flash		N/K	6-Dec, 19:51

<sup>9</sup> The table only includes ceasefire violations directly observed by the SMM and it may include those also assessed to be live-fire exercises, controlled detonations, etc. Details provided – in terms of distance, direction, weapons-type, etc. – are based on assessments provided by monitors on the ground, and are not always necessarily precise. When information is not known (indicated with an “N/K”), the SMM was unable to ascertain such information due to distance, weather conditions and/or other considerations. Ceasefire violations recorded by more than one patrol and assessed to be the same are entered only once.

Station (15km N of Donetsk)	0.5-1km S	Recorded	1	Projectile	NW to SE, subsequent to previous event	N/K	6-Dec, 19:51
	0.5-1km S	Recorded	1	Projectile	W to E, subsequent to previous event	N/K	6-Dec, 19:51
	0.5-1km S	Recorded	1	Explosion	Impact, subsequent to previous event	N/K	6-Dec, 19:51
	2-4km SSW	Recorded	1	Explosion	Undetermined	N/K	6-Dec, 20:16
	500-800m S	Recorded	1	Muzzle flash		N/K	6-Dec, 21:34
	200-400m SSW	Recorded	1	Explosion	Outgoing	N/K	6-Dec, 22:39
	300-500m S	Recorded	2	Projectile	NW to SE	N/K	7-Dec, 18:19
SMM camera 1.5km NE of Hnutove (government-controlled, 90km S of Donetsk)	2-4km E	Recorded	1	Explosion	Undetermined, also recorded by SMM camera in Chermalyk	N/K	6-Dec, 19:22
	3-5km SE	Recorded	1	Explosion	Undetermined	N/K	6-Dec, 19:58
	3-5km SE	Recorded	1	Burst	In vertical flight	N/K	6-Dec, 19:58
	3-5km SE	Recorded	1	Explosion	Undetermined	N/K	7-Dec, 00:14
	3-5km SE	Recorded	1	Explosion	Undetermined	N/K	7-Dec, 00:55
SMM camera E of Lomakyne (government-controlled, 93km S of Donetsk)	2-4km ENE	Recorded	1	Illumination flare	In vertical flight, also recorded by SMM camera in Chermalyk	N/K	6-Dec, 20:06
	2-4km ENE	Recorded	9	Projectile	NNW to SSE	N/K	7-Dec, 00:40
	2-4km ENE	Recorded	1	Projectile	NNW to SSE	N/K	7-Dec, 00:46
	2-4km ENE	Recorded	30	Projectile	N to S	N/K	7-Dec, 00:54
	2-4km ENE	Recorded	1	Projectile	NNW to SSE	N/K	7-Dec, 00:57
	2-4km ENE	Recorded	1	Projectile	NNW to SSE	N/K	7-Dec, 00:59
	2-4km ENE	Recorded	1	Projectile	NNW to SSE	N/K	7-Dec, 01:01
	2-4km E	Recorded	1	Projectile	In vertical flight	N/K	7-Dec, 01:18
SMM camera at entry-exit checkpoint in Maiorsk (government-controlled, 45km NE of Donetsk)	1-2km E	Recorded	1	Projectile	In vertical flight	N/K	6-Dec, 18:31
	1-2km E	Recorded	2	Projectile	W to E	N/K	6-Dec, 18:35
	1-2km E	Recorded	1	Projectile	NW to SE	N/K	6-Dec, 18:38
	1-2km E	Recorded	1	Projectile	SW to NE	N/K	6-Dec, 18:47
	1-2km E	Recorded	8	Explosion	Airburst	N/K	6-Dec, 21:17
	1-2km E	Recorded	1	Explosion	Outgoing	N/K	7-Dec, 02:39
	1-2km E	Recorded	1	Projectile	WNW to ESE, subsequent to previous event	N/K	7-Dec, 02:39
	1-2km E	Recorded	1	Explosion	Impact, subsequent to previous event	N/K	7-Dec, 02:39
	2-4km E	Recorded	2	Explosion	Undetermined	N/K	7-Dec, 02:47
	2-4km E	Recorded	2	Explosion	Undetermined	N/K	7-Dec, 05:14
	3-5km ESE	Recorded	10	Projectile	SW to NE	N/K	7-Dec, 18:29
	2km WSW	Heard	9	Explosion	Undetermined	N/K	7-Dec, 09:23
About 1km NW of the railway station in Yasynuvata (non-government-controlled, 16km NE of Donetsk)	1km WSW	Heard	1	Explosion	Undetermined	N/K	7-Dec, 09:40
	2-3km SW	Heard	8	Shot		Small arms	7-Dec, 10:50-10:55
About 1km E of Kruta Balka (non-government-controlled, 16km N of Donetsk)	2-3km SW	Heard	6	Explosion	Undetermined	N/K	7-Dec, 10:50-10:55
	2-3km SW	Heard	3	Explosion	Undetermined	N/K	7-Dec, 11:00
SE edge of Avdiivka	3-5km E	Heard and saw	1	Explosion	Undetermined	N/K	7-Dec, 09:41

(government-controlled, 17km N of Donetsk)	4-6km WSW	Heard	5	Explosion	Undetermined	N/K	7-Dec, 10:33-10:37
	4-6km NW	Heard	2	Explosion	Undetermined	N/K	7-Dec, 11:06
	2km N	Heard	2	Shot		Small arms	7-Dec, 11:09
Novohryhorivka (non-government-controlled, 61km NE of Donetsk)	3-5km NW	Heard	1	Explosion	Undetermined	N/K	7-Dec, 12:00
	3-5km NNW	Heard	3	Explosion	Undetermined	N/K	7-Dec, 12:08-12:15
About 2km N of Petrivske (non-government-controlled, 41km S of Donetsk)	2km S	Heard	10	Shot	Assessed as outside the disengagement area	Small arms	7-Dec, 12:20-12:29
	2-3km S	Heard	3	Shot	Unable to be assessed inside or outside the disengagement area	Small arms	7-Dec, 12:44-12:47
	2-3km SE	Heard	5	Burst	Assessed as outside the Petrivske disengagement area	HMG	7-Dec, 12:53
About 2km NE of Bohdanivka (government-controlled, 41km SW of Donetsk)	5-7km SE	Heard	1	Explosion	Undetermined (assessed as outside the Petrivske disengagement area)	N/K	7-Dec, 10:35
SE edge of Kashtanove (non-government-controlled, 13km N of Donetsk)	5km NNW	Heard	5	Explosion	Undetermined	N/K	7-Dec, 13:00
	3km NNW	Heard	5	Explosion	Outgoing	N/K	7-Dec, 13:07-13:11
	2km NNW	Heard	1	Explosion	Impact	N/K	7-Dec, 13:15
1km NW of Pyshchevyk (government-controlled, 84km S of Donetsk)	2-5km SE	Heard	2	Burst		HMG	7-Dec, 09:48-09:54
	2-5km SE	Heard	4	Explosion	Undetermined	N/K	7-Dec, 09:48-09:54
	3-5km SSE	Heard	4	Burst		HMG	7-Dec, 10:01
	3-5km ESE	Heard	7	Burst		HMG	7-Dec, 10:10
	3-5km SE	Heard	1	Explosion	Undetermined	N/K	7-Dec, 11:26
W edge of Pyshchevyk (government-controlled, 84km S of Donetsk)	1-2km SE	Heard	5	Shot		Small arms	7-Dec, 10:25
Svitlodarsk (government-controlled, 57km NE of Donetsk)	2-3km SSE	Heard	3	Burst		Small arms	6-Dec, 18:30
	5-7km SW	Heard	1	Explosion	Undetermined	N/K	6-Dec, 18:30
	2-3km E	Heard	2	Burst		Small arms	6-Dec, 18:31
	5-7km SW	Heard	2	Explosion	Undetermined	N/K	6-Dec, 18:42
	2-3km SW	Heard	2	Burst		Small arms	6-Dec, 18:43
	2-3km SW	Heard	4	Burst		Small arms	6-Dec, 20:30
	5-7km SW	Heard	1	Explosion	Undetermined	N/K	6-Dec, 20:30
	5-7km SW	Heard	2	Explosion	Undetermined	N/K	6-Dec, 20:33
	5-7km S	Heard	1	Explosion	Undetermined	N/K	6-Dec, 20:54
	6-8km S	Heard	13	Explosion	Undetermined	N/K	6-Dec, 21:17-21:18
2-3km SW	Heard	13	Burst		Small arms	6-Dec, 21:18-21:19	

	2-3km SE	Heard	8	Burst		Small arms	6-Dec, 21:19-21:20
	2-3km SW	Heard	10	Burst		Small arms	6-Dec, 22:10
	2-3km SE	Heard	6	Burst		Small arms	6-Dec, 23:05-23:06
	2-3km SE	Heard	6	Burst		Small arms	6-Dec, 23:16
	2-3km SE	Heard	5	Burst		Small arms	6-Dec, 23:26
	2-3km SE	Heard	10	Burst		Small arms	6-Dec, 23:29-23:30
	2-3km SE	Heard	5	Burst		HMG	6-Dec, 23:52
	2-3km SE	Heard	29	Burst		Small arms	6-Dec, 23:52-23:53
	5-7km S		1	Explosion	Undetermined	N/K	7-Dec, 07:46
	4-6km SW	Heard	2	Explosion	Undetermined	N/K	7-Dec, 12:35
	2-3km SW	Heard	22	Burst		Small arms	7-Dec, 12:35-12:36
	4-6km SW	Heard	1	Explosion	Undetermined	N/K	7-Dec, 13:14
	2-3km SW	Heard	17	Burst		Small arms	7-Dec, 13:55-13:56
	4-6km S	Heard	1	Explosion	Undetermined	N/K	7-Dec, 14:22
	2-3km E	Heard	24	Shot		Small arms	7-Dec, 15:10-15:13
	2-3km E	Heard	14	Burst		Small arms	7-Dec, 16:16-16:17
	2-3km E	Heard	26	Burst		Small arms	7-Dec, 16:33-16:35
	1-2km SE	Heard	6	Shot		Small arms	7-Dec, 17:15
	2-3km E	Heard	14	Shot		Small arms	7-Dec, 17:19
	2-3km E	Heard	14	Burst		Small arms	7-Dec, 17:19
	3-5km SE	Heard	1	Explosion	Undetermined	N/K	7-Dec, 17:50
Horlivka (non-government-controlled, 39km NE of Donetsk)	3-4km NW	Heard	8	Explosion	Undetermined	N/K	6-Dec, 18:36-18:39
	3-5km NW	Heard	3	Explosion	Undetermined	N/K	6-Dec, 18:44-18:45
	3-5km NW	Heard	6	Burst		HMG	6-Dec, 18:45
	3-5km NW	Heard	1	Explosion	Undetermined	N/K	6-Dec, 18:50
	3-5km NW	Heard	7	Burst		HMG	6-Dec, 18:51
	3-5km NW	Heard	2	Explosion	Undetermined	N/K	6-Dec, 18:53
	3-5km NW	Heard	8	Burst		HMG	6-Dec, 18:53
	3-5km NW	Heard	2	Explosion	Undetermined	N/K	6-Dec, 19:00
	3-5km NW	Heard	2	Burst		HMG	6-Dec, 19:46
	3-5km NW	Heard	3	Explosion	Undetermined	N/K	6-Dec, 22:52-22:53
	3-5km NW	Heard	5	Burst		HMG	6-Dec, 22:53-22:55
	3-5km NW	Heard	2	Explosion	Undetermined	N/K	6-Dec, 22:56
	3-5km NW	Heard	3	Burst		HMG	6-Dec, 22:56-22:58
	3-5km NW	Heard	1	Explosion	Undetermined	N/K	6-Dec, 23:03
	3-5km NW	Heard	25	Burst		HMG	6-Dec, 23:09-23:10
	3-5km NW	Heard	6	Explosion	Undetermined	N/K	6-Dec, 23:11
	3-5km NW	Heard	3	Burst		HMG	6-Dec, 23:58-23:59

	3-5km NW	Heard	9	Burst		HMG	7-Dec, 00:02-00:04
	3-5km NW	Heard	7	Burst		HMG	7-Dec, 00:08-00:09
	4-6km W	Heard	3	Explosion	Undetermined	N/K	7-Dec, 12:07-12:11
	3-5km SSW	Heard	1	Explosion	Undetermined	N/K	7-Dec, 12:04
	3-5km SSW	Heard	12	Shot		Small arms	7-Dec, 12:04
	2-3km SSW	Heard	1	Explosion	Undetermined	N/K	7-Dec, 12:06
	1-2km SSW	Heard	1	Explosion	Undetermined	N/K	7-Dec, 12:09
About 6km NW of Horlivka (non-government controlled, 39km NE of Donetsk)	2-3km SW	Heard	1	Explosion	Undetermined	N/K	7-Dec, 13:13
About 500m NE of Kamianka (government-controlled, 20km N of Donetsk)	2-3km SSE	Heard	7	Explosion	Undetermined	N/K	7-Dec, 09:24
	1-2km SE	Heard	1	Explosion	Undetermined	N/K	7-Dec, 09:41
	2-4km NNW	Heard	3	Explosion	Undetermined	N/K	7-Dec, 10:26
	2-4km NNW	Heard	1	Explosion	Undetermined	N/K	7-Dec, 10:32
	5-7km NW	Heard	1	Explosion	Undetermined	N/K	7-Dec, 10:35
	5-7km NW	Heard	4	Explosion	Undetermined	N/K	7-Dec, 10:38-10:43
	1-2km S	Heard	3	Shot		Small arms	7-Dec, 10:49
	3-5km SW	Heard	2	Explosion	Undetermined	N/K	7-Dec, 11:06
3-5km NE	Heard	1	Explosion	Undetermined	N/K	7-Dec, 11:21	
N edge of Popasna (government-controlled, 69km W of Luhansk)	8-10km SSW	Heard	3	Shot		HMG	6-Dec, 22:33-22:37
Pryvitne (non-government-controlled, 11km N of Luhansk)	1-2km N	Heard	25	Burst		Small arms	7-Dec, 09:26-09:28
SMM camera at Donetsk Filtration Station (15km N of Donetsk)	0.5-0.8km S	Recorded	1	Projectile	NW to SE	N/K	7-Dec, 23:53
	0.5-0.8km SSW	Recorded	1	Projectile	NW to SE	N/K	8-Dec, 00:39
SMM camera 1.5km NE of Hnutove (government-controlled, 90km S of Donetsk)	3-5km SE	Recorded	13	Projectile	SSW to NNE	N/K	7-Dec, 19:51
	3-5km ESE	Recorded	1	Explosion	Undetermined	N/K	7-Dec, 20:07
	3-5km ESE	Recorded	1	Explosion	Undetermined	N/K	7-Dec, 20:57
	3-5km SE	Recorded	1	Explosion	Undetermined	N/K	8-Dec, 02:44
SMM camera E of Lomakyne (government-controlled, 90km S of Donetsk)	2-4km ENE	Recorded	3	Projectile	SSW to NNE	N/K	7-Dec, 20:34
	2-4km E	Recorded	2	Projectile	SSW to NNE	N/K	7-Dec, 20:35
	2-4km E	Recorded	1	Projectile	NW to SE	N/K	7-Dec, 20:56
	2-4km ENE	Recorded	10	Projectile	S to N	N/K	7-Dec, 21:05
	3-5km E	Recorded	2	Projectile	S to N	N/K	7-Dec, 21:05
	3-5km E	Recorded	2	Projectile	S to N	N/K	7-Dec, 23:02
	3-5km E	Recorded	1	Projectile	In vertical flight	N/K	7-Dec, 03:02
SMM camera at entry-exit checkpoint in Maiorsk (government-controlled, 45km NE of Donetsk)	3-5km E	Recorded	1	Explosion	Undetermined	N/K	7-Dec, 20:13
	3-5km E	Recorded	1	Explosion	Outgoing	N/K	7-Dec, 20:13
	3-5km E	Recorded	1	Projectile	N to S, subsequent to previous event	N/K	7-Dec, 20:13
	2-4km E	Recorded	1	Illumination flare	In vertical flight	N/K	7-Dec, 22:25
	2-4km E	Recorded	1	Illumination flare	In vertical flight	N/K	7-Dec, 23:17
	2-4km E	Recorded	1	Explosion	Undetermined	N/K	7-Dec, 23:18
	2-4km E	Recorded	1	Explosion	Undetermined	N/K	7-Dec, 23:32

	2-4km E	Recorded	1	Projectile	NW to SE	N/K	7-Dec, 23:57
	2-4km E	Recorded	1	Projectile	WSW to ENE	N/K	7-Dec, 23:58
	2-4km E	Recorded	1	Projectile	NW to SE	N/K	7-Dec, 00:00
	2-4km E	Recorded	2	Explosion	Undetermined	N/K	7-Dec, 00:03
	1-3km ENE	Recorded	1	Projectile	N to S	N/K	7-Dec, 00:07
SMM camera at entry-exit checkpoint in Marinka (government-controlled, 23km SW of Donetsk)	4-6km NNE	Recorded	5	Projectile	E to W	N/K	7-Dec, 22:58
	3-5km NNE	Recorded	1	Projectile	WSW to ENE	N/K	8-Dec, 00:44
	3-5km NNE	Recorded	1	Explosion	Impact, subsequent to previous event	N/K	8-Dec, 00:44
	3-5km N	Recorded	1	Projectile	WSW to ENE	N/K	8-Dec, 00:45
	3-5km NNE	Recorded	1	Projectile	WSW to ENE	N/K	8-Dec, 00:46
	3-5km NNE	Recorded	1	Explosion	Impact, subsequent to previous event	N/K	8-Dec, 00:46
	3-5km NNE	Recorded	1	Projectile	WSW to ENE	N/K	8-Dec, 00:47
	3-5km NNE	Recorded	1	Explosion	Impact, subsequent to previous event	N/K	8-Dec, 00:47
	3-5km NNE	Recorded	1	Projectile	WSW to ENE	N/K	8-Dec, 00:48
	3-5km NNE	Recorded	1	Projectile	WSW to ENE	N/K	8-Dec, 00:51
	4-6km N	Recorded	1	Explosion	Undetermined	N/K	8-Dec, 00:52
	3-5km ENE	Recorded	14	Projectile	WNW to ESE	N/K	8-Dec, 00:56
	3-5km ENE	Recorded	5	Projectile	WNW to ESE	N/K	8-Dec, 00:57
	3-5km ENE	Recorded	7	Projectile	WNW to ESE	N/K	8-Dec, 01:00
	3-5km ENE	Recorded	6	Projectile	WNW to ESE	N/K	8-Dec, 01:06
	3-5km ENE	Recorded	21	Projectile	WNW to ESE	N/K	8-Dec, 01:07
	4-6km ENE	Recorded	2	Explosion	Undetermined	N/K	8-Dec, 01:07
	1-3km ENE	Recorded	19	Projectile	WNW to ESE	N/K	8-Dec, 01:08
	1-3km ENE	Recorded	5	Projectile	WNW to ESE	N/K	8-Dec, 01:20
	1-3km ENE	Recorded	4	Projectile	WNW to ESE	N/K	8-Dec, 01:24
	3-5km ENE	Recorded	3	Explosion	Undetermined	N/K	8-Dec, 01:24
	1-3km ENE	Recorded	1	Projectile	WNW to ESE	N/K	8-Dec, 01:25
	1-3km ENE	Recorded	1	Projectile	WNW to ESE	N/K	8-Dec, 01:26
	3-5km ENE	Recorded	2	Explosion	Undetermined	N/K	8-Dec, 01:26
	1-3km ENE	Recorded	4	Projectile	WNW to ESE	N/K	8-Dec, 01:27
	4-6km ENE	Recorded	1	Explosion	Undetermined	N/K	8-Dec, 01:27
	1-3km ENE	Recorded	8	Projectile	WNW to ESE	N/K	8-Dec, 01:28
	2-4km NNE	Recorded	1	Projectile	NW to SE	N/K	8-Dec, 17:59
	3-5km NNE	Recorded	2	Explosion	Undetermined	N/K	8-Dec, 17:59
	Oleksandrivka (non-government-controlled, 20km SW of Donetsk)	3km S	Heard	2	Explosion	Undetermined	N/K
1-3km SW		Heard	1	Explosion	Undetermined	N/K	8-Dec, 09:45
Railway station in Yasynuvata (non-government-controlled, 16km NE of Donetsk)	2km WNW	Heard	1	Burst		Small arms	8-Dec, 13:14
	2km WNW	Heard	7	Shot		Small arms	8-Dec, 13:18
About 1km NW of the railway station in Yasynuvata (non-government-controlled, 16km NE of Donetsk)	2km SW	Heard	4	Shot		Small arms	8-Dec, 09:50
	2km SW	Heard	2	Explosion	Undetermined	N/K	8-Dec, 09:53
	5km N	Heard	1	Explosion	Undetermined	N/K	8-Dec, 10:00
	1-2km NW	Heard	11	Shot		Small arms	8-Dec, 10:06
	1-2km NW	Heard	26	Shot		Small arms	8-Dec, 10:13
	2km SW	Heard	2	Explosion	Undetermined	N/K	8-Dec, 10:15
	2km SW	Heard	4	Burst		Small arms	8-Dec, 10:18

	2km SW	Heard	10	Shot		Small arms	8-Dec, 10:18
	2km NW	Heard	32	Shot		Small arms	8-Dec, 10:21-10:26
	5km NW	Heard	1	Explosion	Undetermined	N/K	8-Dec, 10:27
	2km NW	Heard	11	Shot		Small arms	8-Dec, 10:35
	4-5km SW	Heard	2	Explosion	Undetermined	N/K	8-Dec, 10:35
	2km NW	Heard	4	Shot		Small arms	8-Dec, 10:40
	2km NW	Heard	2	Shot		Small arms	8-Dec, 10:43
	5km NW	Heard	1	Explosion	Undetermined	N/K	8-Dec, 10:44
	3km WNW	Heard	4	Shot		Small arms	8-Dec, 10:44
	4km WNW	Heard	1	Explosion	Undetermined	N/K	8-Dec, 10:45
	2-3km WNW	Heard	19	Shot		Small arms	8-Dec, 10:45-10:54
	2-3km S	Heard	9	Shot		Small arms	8-Dec, 10:45-10:54
	2km SW	Heard	4	Shot		Small arms	8-Dec, 10:55
	2km NW	Heard	5	Burst		HMG	8-Dec, 13:30
	2-3km NW	Heard	1	Burst		HMG	8-Dec, 13:35
	2km NW	Heard	2	Burst		Small arms	8-Dec, 13:40
	2km NW	Heard	11	Burst		Small arms	8-Dec, 13:45
	2km W	Heard	6	Shot		Small arms	8-Dec, 13:55
	1.5km W	Heard and saw	1	Explosion	Impact	Mortar (type N/K)	8-Dec, 13:58
About 2km N of Petrivske (non-government-controlled, 41km S of Donetsk)	2-3km E	Heard	12	Shot	Assessed as outside the disengagement area	Small arms	8-Dec, 11:50
	3-4km SE	Heard	6	Shot	Assessed as outside the disengagement area	Small arms	8-Dec, 13:45
	2-3km WNW	Heard	1	Explosion	Undetermined (assessed as outside the disengagement area)	N/K	8-Dec, 13:47
About 2km E of Bohdanivka (government-controlled, 41km SW of Donetsk)	3-4km SSE	Heard	3	Explosion	Undetermined (assessed as outside of disengagement area )	N/K	8-Dec, 10:46
About 4km NW of Debaltseve (non-government-controlled, 58km NE of Donetsk)	1-2km SW	Heard	2	Shot		Small arms	8-Dec, 13:52
NW edge of Novohryhorivka (non-government-controlled, 61km NE of Donetsk)	2-3km WNW	Heard	1	Shot		HMG	8-Dec, 12:02
SW edge of Avdiivka	1-2km S	Heard	8	Shot		Small arms	8-Dec, 11:56

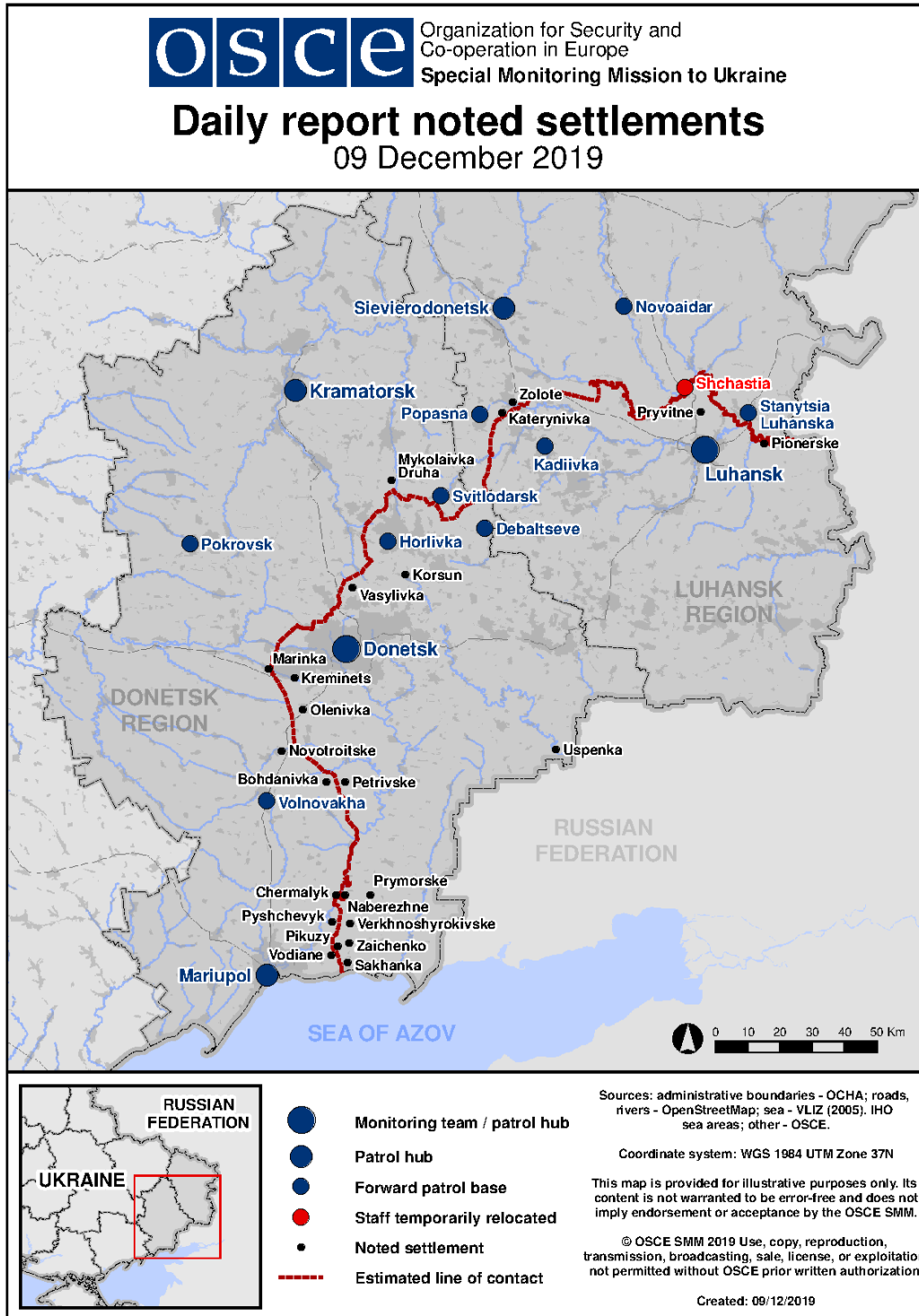
(government-controlled, 17km N of Donetsk)	1-2km S	Heard	11	Shot		Small arms	8-Dec, 12:01
About 2km SW of Pyshevyk (government-controlled, 84km S of Donetsk)	3-4km NE	Heard	12	Shot		Small arms	8-Dec, 09:41
	3-4km NE	Heard	1	Explosion	Undetermined	N/K	8-Dec, 09:41
About 3km NE of Zaichenko (non-government-controlled, 93km S of Donetsk)	5km SW	Heard	1	Explosion	Undetermined	N/K	8-Dec, 10:50-10:55
	N/K SE	Heard	2	Shot		Small arms	8-Dec, 10:50-10:55
Lebedynske (government-controlled, 16km NE of Mariupol)	3-4km SE	Heard	3	Burst		HMG	8-Dec, 11:57
Svitlodarsk (government-controlled, 57km NE of Donetsk)	2-3km E	Heard	14	Burst		Small arms	7-Dec, 16:16-16:17
	2-3km E	Heard	26	Burst		Small arms	7-Dec, 16:33-16:35
	1-2km SE	Heard	6	Shot		Small arms	7-Dec, 17:15
	2-3km E	Heard	14	Shot		Small arms	7-Dec, 17:19
	2-3km E	Heard	14	Burst		Small arms	7-Dec, 17:19
	3-5km SE	Heard	1	Explosion	Undetermined	N/K	7-Dec, 17:50
	3-5km SW	Heard	2	Explosion	Undetermined	N/K	7-Dec, 19:06
	3-5km SE	Heard	4	Explosion	Undetermined	N/K	7-Dec, 19:40
	4-6km SE	Heard	2	Burst		HMG	7-Dec, 19:40
	5-7km SE	Heard	4	Explosion	Undetermined	N/K	7-Dec, 19:54
	4-7km SE	Heard	5	Burst		HMG	7-Dec, 19:56
	4-7km SE	Heard	2	Explosion	Undetermined	N/K	7-Dec, 20:07
	4-7km SE	Heard	3	Explosion	Undetermined	N/K	7-Dec, 20:08
	5-7km SE	Heard	2	Explosion	Undetermined	N/K	7-Dec, 20:10
	4-7km SE	Heard	3	Explosion	Undetermined	N/K	7-Dec, 20:15-20:17
	3-5km SE	Heard	1	Explosion	Undetermined	N/K	7-Dec, 20:18
	3-5km SE	Heard	5	Burst		Small arms	7-Dec, 20:25
	4-6km SE	Heard	3	Explosion	Undetermined	N/K	7-Dec, 20:37-20:39
	4-6km SE	Heard	1	Explosion	Undetermined	N/K	7-Dec, 20:40
	4-7km SE	Heard	2	Explosion	Undetermined	N/K	7-Dec, 20:41
	4-6km SE	Heard	1	Explosion	Undetermined	N/K	7-Dec, 20:42
	4-6km SE	Heard	1	Explosion	Undetermined	N/K	7-Dec, 20:43
	4-6km SE	Heard	6	Explosion	Undetermined	N/K	7-Dec, 20:49-20:59
4-6km SE	Heard	7	Explosion	Undetermined	N/K	7-Dec, 20:50-20:56	
4-6km SE	Heard	1	Explosion	Undetermined	N/K	7-Dec, 21:55	
5-6km NE	Heard	1	Explosion	Undetermined	N/K	8-Dec, 11:02	
5-6km SE	Heard	3	Explosion	Undetermined	N/K	8-Dec, 18:05	
Horlivka (non-government-controlled, 39km NE of Donetsk)	4-5km NW	Heard	7	Explosion	Undetermined	N/K	8-Dec, 15:30-15:33
	4-5km NW	Heard	2	Explosion	Undetermined	N/K	8-Dec, 15:40
Kadiivka (formerly Stakhanov, non-government-	12-15km WSW	Heard	2	Explosion	Undetermined	N/K	7-Dec, 19:10



controlled, 50km W of Luhansk)							
2.5km SE of Bobrove (government-controlled, 56km NW of Luhansk)	1.5-2km SW	Heard	1	Shot		Small arms	8-Dec, 09:21
SMM camera in Zolote (government-controlled, 60km W of Luhansk)	3-5km E	Recorded	7	Projectile	NNW to SSE (assessed as outside the disengagement area)	N/K	7-Dec, 20:44
	3-5km ESE	Recorded	3	Projectile	NNW to SSE (assessed as outside the disengagement area)	N/K	7-Dec, 20:54
	3-5km E	Recorded	1	Explosion	Undetermined (assessed as outside the disengagement area)	N/K	7-Dec, 21:48
	3-5km E	Recorded	2	Explosion	Undetermined (assessed as outside the disengagement area)	N/K	7-Dec, 22:17
	3-5km E	Recorded	4	Projectile	SW to NE (assessed as outside the disengagement area)	N/K	7-Dec, 22:19
	3-5km E	Recorded	1	Projectile	NNW to SSE (assessed as outside the disengagement area)	N/K	7-Dec, 22:19
	3-5km E	Recorded	2	Explosion	Undetermined (assessed as outside the disengagement area)	N/K	7-Dec, 22:24
	3-5km E	Recorded	1	Projectile	In vertical flight (assessed as outside the disengagement area)	N/K	7-Dec, 22:24
	4-6km E	Recorded	2	Explosion	Undetermined (assessed as outside the disengagement area)	N/K	7-Dec, 20:51
	4-6km ENE	Recorded	1	Illumination flare	In vertical flight (assessed as outside the disengagement area)	N/K	7-Dec, 20:52
	4-6km ENE	Recorded	1	Illumination flare	In vertical flight (assessed as outside the disengagement area)	N/K	7-Dec, 20:53
	4-6km ENE	Recorded	1	Projectile	NNW to SSE (assessed as outside the	N/K	7-Dec, 20:54

					disengagement area)		
	4-6km E	Recorded	1	Explosion	Undetermined (assessed as outside the disengagement area)	N/K	7-Dec, 21:48
	4-6km E	Recorded	1	Explosion	Undetermined (assessed as outside the disengagement area)	N/K	7-Dec, 22:12
	4-6km E	Recorded	1	Explosion	Airburst (assessed as outside the disengagement area)	N/K	7-Dec, 22:12
	4-6km ENE	Recorded	1	Explosion	Undetermined (assessed as outside the disengagement area)	N/K	7-Dec, 22:27

### Map of Donetsk and Luhansk regions<sup>10</sup>



<sup>10</sup> The SMM is deployed to ten locations throughout Ukraine – Kherson, Odessa, Lviv, Ivano-Frankivsk, Kharkiv, Donetsk, Dnipro, Chernivtsi, Luhansk and Kyiv – as per Permanent Council Decision 1117 of 21 March 2014. This map of eastern Ukraine is meant for illustrative purposes and indicates locations mentioned in the report, as well as those where the SMM has offices (monitoring teams, patrol hubs, and forward patrol bases) in Donetsk and Luhansk regions. (In red: a forward patrol base from which SMM staff has temporarily relocated based on recommendations of security experts from participating States as well as SMM security considerations. The SMM uses the premises during daylight hours and patrols in this settlement during daylight hours, as well).