

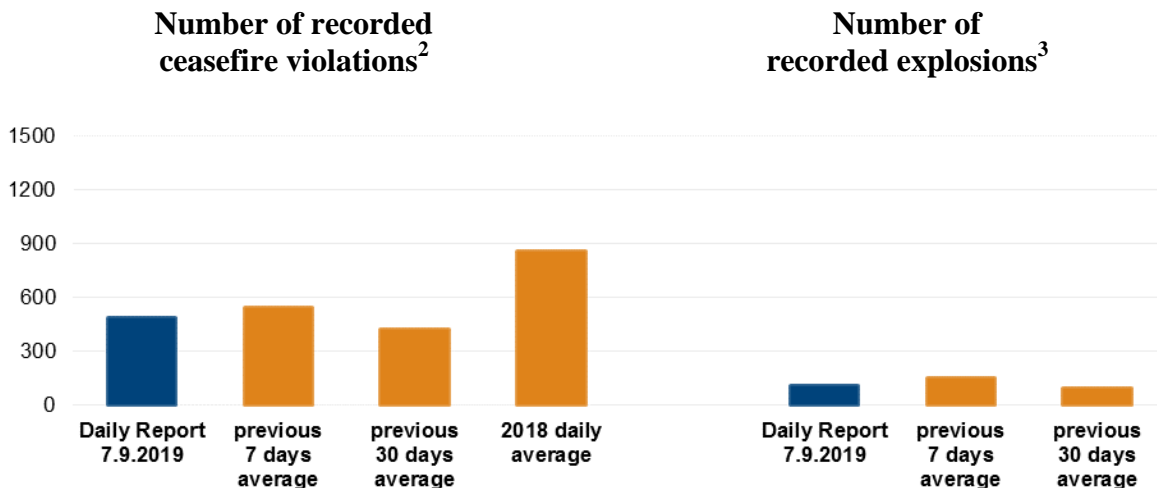
Daily Report 212/2019

7 September 2019¹

Summary

- Compared with the previous reporting period, the SMM recorded fewer ceasefire violations in both Donetsk and Luhansk regions.
- A woman was injured by small-arms fire in Novoluhanske.
- An explosion occurred near the SMM in Yasynuvata.
- An SMM mini-UAV spotted houses burned by shelling in Zolote-5/Mykhailivka.
- The Mission spotted unexploded ordnance near Molodizhne for the first time.
- The SMM monitored adherence to the ceasefire to facilitate repairs to and the operation of essential civilian infrastructure, including a phenol sludge reservoir near Zalizne.
- Restrictions of the Mission's access continued, including at border crossing points near Izvaryne and Sievernyi, at a checkpoint near Petrivske, and on a road near Roza.*

Ceasefire violations¹

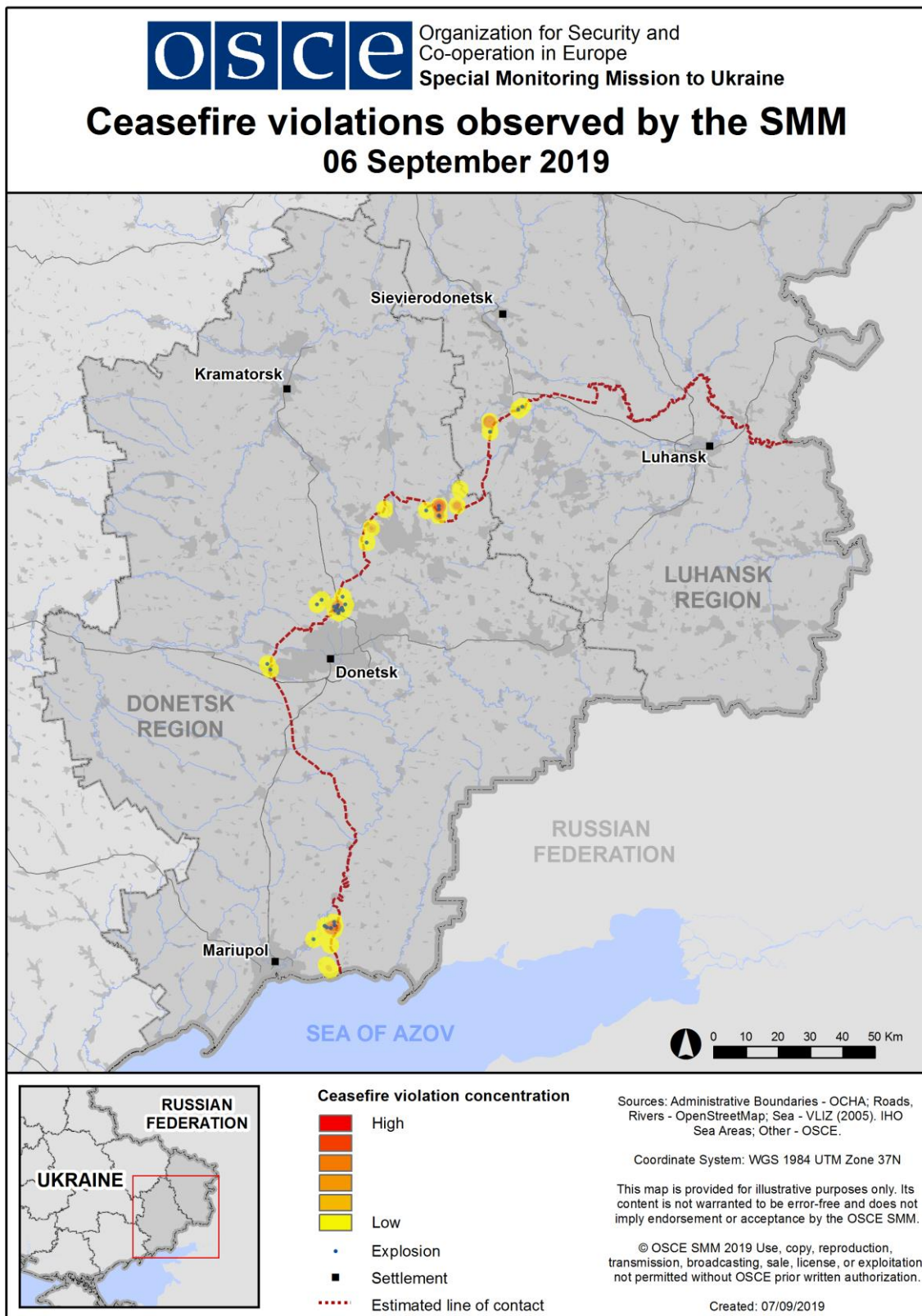


¹ For a complete breakdown of ceasefire violations, please see the annexed table. During the reporting period, the SMM cameras in Kriakivka and Chermalyk were not operational.

² Including explosions.

³ Including from unidentified weapons.

Map of recorded ceasefire violations



In Donetsk region, the SMM recorded fewer ceasefire violations, including fewer explosions (105), compared with the [previous reporting period](#) (about 140 explosions). Over half of ceasefire violations were recorded at southerly directions of Svitlodarsk (government-

controlled, 57km north-east of Donetsk) and Pyshechyk (government-controlled, 25km north-east of Mariupol).

In Luhansk region, the SMM recorded fewer ceasefire violations, including, however, a similar number of explosions (five), compared with [previous reporting period](#) (four explosions). Almost all of the ceasefire violations were recorded in areas east of Popasna (government-controlled, 69km west of Luhansk).

Woman injured by small-arms fire in Novoluhanske

The SMM followed up on reports of a woman injured on 29 August in Novoluhanske (government-controlled, 53km north-east of Donetsk). On 31 August, medical staff at a hospital in Svitlodarsk told the Mission that a woman (in her seventies) from Novoluhanske had been admitted on the evening of 29 August with a bullet injury to her left leg. At the hospital, the woman's son (in his fifties) told the SMM that his mother had sustained an injury to her lower leg on the evening of 29 August when she was alone at her home on Pervomaiska Street in Novoluhanske and that he had taken her by car to the hospital in Svitlodarsk. On the same day, an officer at a police station in Svitlodarsk told the Mission that a woman (in her seventies) had been injured at her home on Pervomaiska Street in Novoluhanske on the evening of 29 August.

On 31 August, at 12 Pervomaiska Street in Novoluhanske, where the injured woman lives, the SMM saw a fresh bullet hole in the wooden west-facing door of a brick summer kitchen located behind the house, as well as a fresh bullet hole in a west-facing interior wall of the summer kitchen and a bullet hole in the west-facing exterior wall. The Mission assessed the damage as caused by gunfire from a west-south-westerly direction.

On 6 September, the SMM spoke by phone with a woman (in her seventies) who told the SMM that she was outside her home at 12 Pervomaiska Street on the evening of 29 August when she heard small-arms fire and took shelter in the summer kitchen. While taking shelter, she was struck in her left leg by a bullet. She told the SMM that her son took her to the hospital in Svitlodarsk where she was still undergoing treatment and that her left leg was fractured in two places.

Explosion near the SMM in Yasynuvata

While on the western outskirts of Yasynuvata (non-government-controlled, 16km north-east of Donetsk), an SMM patrol consisting of six members and two armoured vehicles was monitoring adherence to the ceasefire to facilitate the operation of the Donetsk Filtration Station (DFS) (15km north of Donetsk) when it heard an undetermined explosion at a range of 2-3km north-north-west which was immediately followed by a whistling sound. While preparing to depart, the SMM heard and saw an airburst about 100m above the vehicles. The SMM safely departed the area.

Stanytsia Luhanska disengagement area

On 6 September, inside the disengagement area near Stanytsia Luhanska (government-controlled, 16km north of Luhansk), the SMM saw three vehicles belonging to the State Emergency Service (SES) of Ukraine and saw two SES workers using a crane to remove Ukrainian flags from posts along the road about 350m north of the broken section of the Stanytsia Luhanska bridge (15km north of Luhansk) until the broken section of the bridge.

On the same day, the SMM saw two trucks and an excavator about 400m south of a shelter of a humanitarian organization close to the entry-exit checkpoint of the Ukrainian Armed Forces.

On the broken section of the bridge, the SMM saw civil engineers from government-controlled and non-government-controlled areas. The SMM also saw two deminers from the SES under the broken section of the bridge as well as at least seven members of the armed formations removing scrap metal from the eastern edge of the broken section of the bridge and removing debris from the area just south of the broken section of the bridge.

Other disengagement areas⁴

On 2 September, outside the disengagement area near Petrivske (non-government-controlled, 41km south of Donetsk), aerial imagery available to the SMM revealed a 30m long extension of a previously reported trench, assessed as belonging to the armed formations. The same imagery also revealed a minor modification of a trench section where the ground was recently reworked close to a temporary structure, outside the disengagement area, about 1.3km south of the area's south-east corner, assessed as belonging to the Ukrainian Armed Forces.

On 6 September, positioned close to the disengagement areas near Zolote (government-controlled, 60km west of Luhansk) and Petrivske (non-government-controlled, 41km south of Donetsk), the Mission observed calm situations.

Burned houses in Zolote-5/Mykhailivka

On 5 September, on the western edge of Zolote-5/Mykhailivka (non-government-controlled, 61km north-west of Luhansk), about 800m east of the eastern edge of the disengagement area, an SMM mini-unmanned aerial vehicle (UAV) spotted two damaged civilian houses (not seen in imagery from 23 July 2019). The entire roof of the largest house was destroyed, assessed as caused by an explosion, and the interior of the house was gutted by fire. The majority of the walls of the house were blown outward and debris was scattered around. A smaller house located about 10m east of the larger structure was missing its roof and chimney, assessed as blown off by an explosion. An additional three small structures – a barn, chicken coop, and shed – were burned to the ground, as well as a vehicle on the property. Beginning on the northern side of the house, the same UAV again spotted military-type fortifications consisting of a 60m long trench running from the northern side of the house and continuing east to west, connecting five underground bunkers, all assessed as belonging to the armed formations.

Weapons that the SMM could not verify as withdrawn⁵

At heavy weapons holding areas in government-controlled areas of Donetsk region
5 September

The SMM noted that 28 multiple launch rocket systems (MLRS) (20 BM-27 *Uragan*, 220mm and eight BM-30 *Smerch*, 300mm) continued to be missing.

⁴ Disengagement is foreseen in the [Framework Decision of the Trilateral Contact Group relating to disengagement of forces and hardware](#) of 21 September 2016.

⁵ The SMM visited areas previously holding weapons that could not be verified as withdrawn, as their storage did not comply with the criteria set out in the 16 October 2015 notification from the SMM to the signatories of the Package of Measures on effective monitoring and verification of the withdrawal of heavy weapons.

Withdrawal of weapons

The SMM continued to monitor the withdrawal of weapons in implementation of the Memorandum and the Package of Measures and its Addendum.

On 6 September, the Mission observed no weapons in violation of withdrawal lines.

Indications of military and military-type presence in the security zone⁶

Government-controlled areas

5 September

An SMM mini-UAV spotted eight infantry fighting vehicles (BMP-1), one armoured personnel carrier (APC) (MT-LB) and three armoured reconnaissance vehicles (BRDM-2) near Vyskryva (76km west of Luhansk).

6 September

The SMM saw:

- an APC (BTR-70) on the northern edge of Makarove (19km north-east of Luhansk);
- an IFV (BMP variant) in Troitske (69km west of Luhansk); and
- an APC (BTR-70) near Novobakhmutivka (28km north of Donetsk).

Non-government-controlled areas

6 September

The SMM saw a truck with a trench-digger (probable TMK-2) in a field north of Petrivske.

4 September

An SMM mini-UAV spotted an APC (MT-LB) in an abandoned agricultural facility in Stare (formerly Chervonyi Prapor, 58km west of Luhansk).

Unexploded ordnance (UXO) near Molodizhne and anti-tank mines near Dokuchaievsk

On 5 September, about 1.7km south-west of Molodizhne (non-government-controlled, 63km north-west of Luhansk), on the northern shoulder of the road, an SMM mini-UAV spotted an undetonated rocket propelled grenade round with the warhead intact. About 15m south-east further on the southern shoulder of the road, the same UAV spotted another piece of UXO, assessed as an undetonated 73mm round.

The Mission [again](#) saw ten anti-tank mines (TM-62) placed on the road near a checkpoint of the armed formations on the northern edge of Dokuchaievsk (non-government-controlled, 30km south-west of Donetsk).

SMM facilitation of repairs to and the operation of civilian infrastructure

The SMM monitored adherence to the ceasefire to enable the drilling of wells near Raivka (non-government-controlled, 16km north-west of Luhansk) as well as repairs to the phenol

⁶ The hardware mentioned in this section is not proscribed by the provisions of the Minsk agreements on the withdrawal of weapons.

sludge reservoir near Zalizne (formerly Artemove, government-controlled, 42km north-east of Donetsk).

The Mission continued to facilitate the operation of the DFS and monitor the security situation around the pumping station near Vasylivka (non-government-controlled, 20km north of Donetsk).

Border areas not under government control

While at a border crossing point near Izvaryne (52km south-east of Luhansk), the SMM saw one bus with “LPR” plates and one pedestrian (a woman in her 60’s) entering Ukraine, as well as two buses (one with Ukrainian licence plates and one with “LPR” plates) exiting Ukraine. After eight minutes, a member of the armed formations told the SMM to leave the area (see below).

While at a pedestrian crossing point near Sievernyi (50km south-east of Luhansk), the SMM did not observe any cross-border activity. After 12 minutes, a member of the armed formations told the SMM to leave the area (see below).

***Restrictions of the SMM’s freedom of movement or other impediments to fulfilment of its mandate**

The SMM’s monitoring and freedom of movement are restricted by security hazards and threats, including risks posed by mines, UXO and other impediments – which vary from day to day. The SMM’s mandate provides for safe and secure access throughout Ukraine. All signatories of the Package of Measures have agreed on the need for this safe and secure access, that restriction of the SMM’s freedom of movement constitutes a violation, and on the need for rapid response to these violations. They have also agreed that the JCCC should contribute to such response and co-ordinate mine clearance. Nonetheless, the armed formations in parts of Donetsk and Luhansk regions frequently deny the SMM access to areas adjacent to Ukraine’s border outside control of the Government (for example, see below). The SMM’s operations in Donetsk and Luhansk regions remain restricted following [the fatal incident of 23 April 2017 near Pryshyb](#); these restrictions continued to limit the Mission’s observations.

Denial of access:

- At a border crossing point near Izvaryne (non-government-controlled, 52km south-east of Luhansk), an armed member of the armed formations told the SMM to leave the area.
- At a pedestrian border crossing point near Sievernyi (non-government-controlled, 50km south-east of Luhansk), an armed member of the armed formations told the SMM to leave the area.
- At a checkpoint of the armed formations at the northern entrance to Petrivske (non-government-controlled, 41km south of Donetsk), an armed member of the armed formations denied the SMM passage, citing an “ongoing operation.” The member of the armed formations further consulted “his superior” and again denied the SMM passage.
- On a road leading from Roza (non-government-controlled, 36km north-east of Mariupol) to Khreshchatytske (formerly Krasnoarmiiske, non-government-controlled, 33km north-east of Mariupol) and Kachkarske (non-government-controlled, 35km north-east of Mariupol), at an intersection, two armed members of the armed formations stopped the SMM and denied it passage towards the settlements, citing

orders from other members of the armed formations as well as fire hazards in the villages. While present, the SMM saw a number of small fires in fields near Roza.

Regular restrictions related to disengagement areas and mines/UXO:

- The sides continued to deny the SMM full access to disengagement areas near Zolote and Petrivske, as well as the ability to travel certain roads previously identified as important for effective monitoring by the Mission and for civilians' movement, through failure to conduct comprehensive clearance of mines and UXO.

Delays:

- At a checkpoint 600m west of Verkhnohyrokiivske (formerly Oktiabr, non-government-controlled, 29km north-east of Mariupol), an armed member of the armed formations allowed the SMM to proceed only after about 35 minutes of waiting.

Other impediments:

- On 6 September, an SMM mini-UAV experienced signal interference, assessed as caused by probable jamming, while flying over areas near Molodizhne (non-government-controlled, 63km north-west of Luhansk).

Table of ceasefire violations as of 6 September 2019⁷

SMM position	Event location	Means	No.	Observation	Description	Weapon	Date, time
SMM camera at Donetsk Filtration Station (15km N of Donetsk)	2-4km S	Recorded	1	Explosion	Undetermined	N/K	6-Sep, 00:37
	2-4km E	Recorded	24	Projectile	NW to SE	N/K	5-Sep, 20:12
SMM camera 1.5km NE of Hnutove (government-controlled, 20km NE of Mariupol)	2-4km E	Recorded	1	Explosion	Undetermined	N/K	5-Sep, 20:23
	2-4km E	Recorded	15	Projectile	NW to SE	N/K	5-Sep, 20:30
	2-4km E	Recorded	1	Projectile	NW to SE	N/K	5-Sep, 20:32
	2-4km E	Recorded	1	Explosion	Undetermined	N/K	5-Sep, 21:02
	2-4km ENE	Recorded	1	Explosion	Undetermined	N/K	5-Sep, 22:28
	2-4km ESE	Recorded	3	Projectile	SW to NE	N/K	5-Sep, 22:52
	2-4km ESE	Recorded	3	Projectile	SW to NE	N/K	6-Sep, 00:30
	2-4km ENE	Recorded	1	Illumination flare	In vertical flight	N/K	6-Sep, 02:14
SMM camera E of Lomakyne (government-controlled, 15km NE of Mariupol)	4-6km ENE	Recorded	3	Projectile	SSE to NNW	N/K	5-Sep, 20:45
	4-6km NNE	Recorded	1	Illumination flare	In vertical flight	N/K	5-Sep, 20:45
	4-6km NE	Recorded	1	Illumination flare	In vertical flight	N/K	6-Sep, 02:14
SMM camera at entry-exit checkpoint in Maiorsk (government-controlled, 45km NE of Donetsk)	1-2km E	Recorded	1	Projectile	SSW to NNE	N/K	6-Sep, 03:21
SMM camera at entry-exit checkpoint in Marinka (government-	3-5km N	Recorded	1	Explosion	Undetermined	N/K	5-Sep, 19:37
	2-3km NNE	Recorded	1	Explosion	Undetermined	N/K	5-Sep, 23:58
	2-3km NNE	Recorded	2	Projectile	W to E	N/K	5-Sep, 23:59

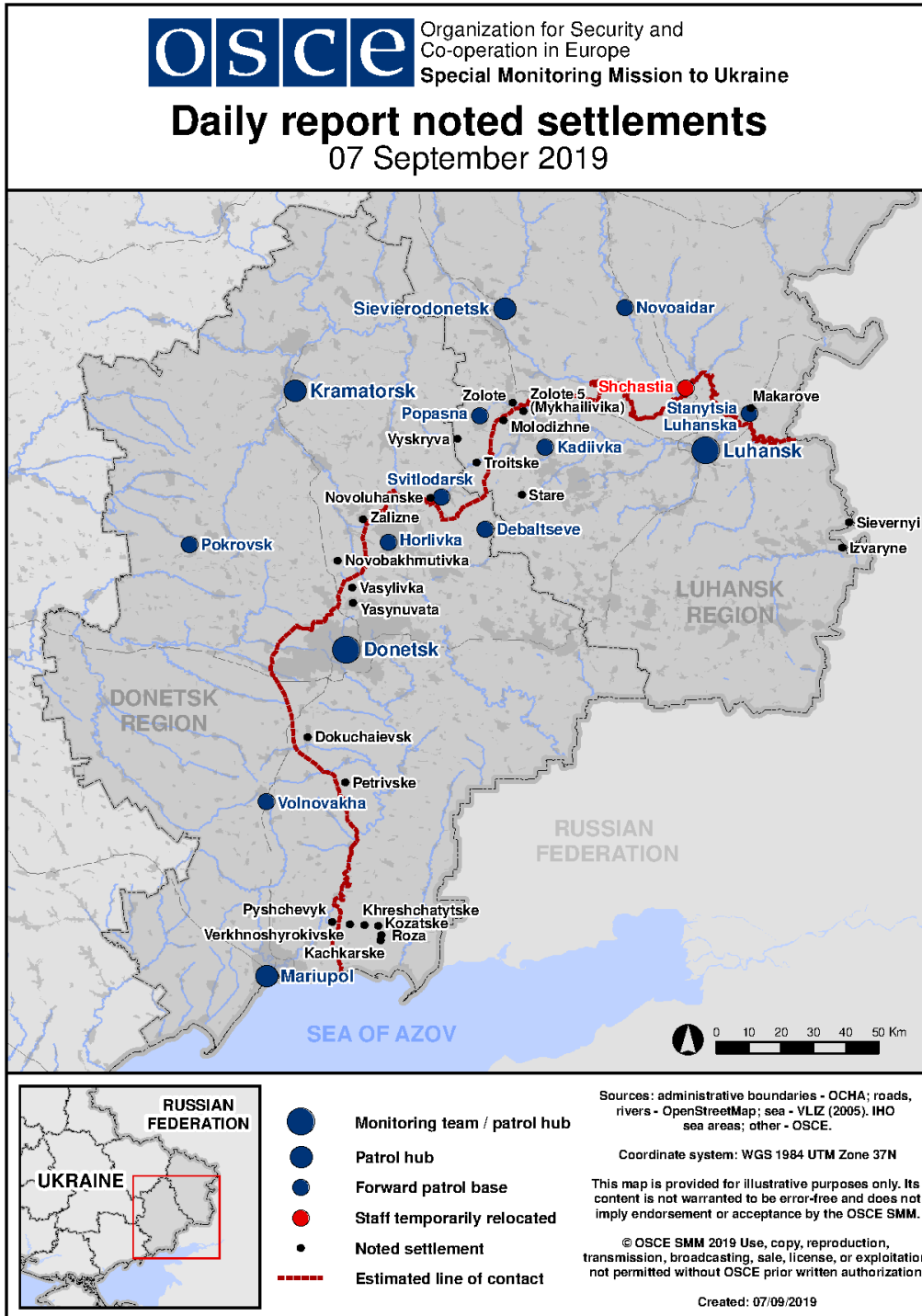
⁷ The table only includes ceasefire violations directly observed by the SMM and it may include those also assessed to be live-fire exercises, controlled detonations, etc. Details provided – in terms of distance, direction, weapons-type, etc. – are based on assessments provided by monitors on the ground, and are not always necessarily precise. When information is not known (indicated with an “N/K”), the SMM was unable to ascertain such information due to distance, weather conditions and/or other considerations. Ceasefire violations recorded by more than one patrol and assessed to be the same are entered only once.

controlled, 23km SW of Donetsk)	2-3km NNE	Recorded	1	Explosion	Impact	N/K	5-Sep, 23:59
	2-3km NNE	Recorded	1	Explosion	Undetermined	N/K	6-Sep, 01:37
SMM camera at entry-exit checkpoint in Pyshchevyk (government-controlled, 25km NE of Mariupol)	2-4km S	Recorded	6	Explosion	Undetermined	N/K	5-Sep, 19:51
	2-4km SSW	Recorded	1	Explosion	Undetermined	N/K	5-Sep, 19:51
	2-4km SSE	Recorded	18	Projectile	W to E	N/K	5-Sep, 20:12
	2-4km SSE	Recorded	6	Projectile	WNW to ESE	N/K	5-Sep, 20:30
	2-4km S	Recorded	1	Projectile	W to E	N/K	5-Sep, 20:44
	2-4km S	Recorded	3	Projectile	W to E	N/K	5-Sep, 20:45
	2-4km S	Recorded	1	Explosion	Undetermined	N/K	5-Sep, 20:52
	2-4km S	Recorded	1	Projectile	WNW to ESE	N/K	5-Sep, 21:11
	2-4km S	Recorded	9	Projectile	WNW to ESE	N/K	5-Sep, 22:12
	2-4km S	Recorded	2	Projectile	NE to SW	N/K	5-Sep, 22:36
	2-4km S	Recorded	2	Projectile	NW to SE	N/K	5-Sep, 22:52
	2-4km S	Recorded	1	Projectile	W to E	N/K	5-Sep, 23:28
	2-4km S	Recorded	3	Projectile	E to W	N/K	5-Sep, 23:31
	2-4km S	Recorded	4	Projectile	W to E	N/K	5-Sep, 23:35
	2-4km S	Recorded	2	Projectile	W to E	N/K	6-Sep, 00:30
	2-4km S	Recorded	2	Projectile	NE to SW	N/K	6-Sep, 01:25
	2-4km S	Recorded	3	Projectile	W to E	N/K	6-Sep, 01:26
2-4km S	Recorded	5	Projectile	W to E	N/K	6-Sep, 01:38	
SMM camera in Svitlodarsk (government-controlled, 57km NE of Donetsk)	6-8km ENE	Recorded	1	Illumination flare	In vertical flight	N/K	5-Sep, 19:44
	5-7km ESE	Recorded	10	Projectile	S to N	N/K	5-Sep, 19:51
	5-7km ESE	Recorded	6	Projectile	S to N	N/K	5-Sep, 19:53
	5-7km ESE	Recorded	6	Projectile	S to N	N/K	5-Sep, 20:38
SE part of Avdiivka (government-controlled, 17km N of Donetsk)	2-3km SE	Heard	1	Explosion	Undetermined	N/K	6-Sep, 09:38
	2-3km SE	Heard	1	Explosion	Undetermined	N/K	6-Sep, 09:40
	2-3km SE	Heard	2	Explosion	Undetermined	N/K	6-Sep, 09:56
	2-3km ESE	Heard	1	Explosion	Undetermined	N/K	6-Sep, 10:17
	2-3km SE	Heard	1	Explosion	Undetermined	Small arms	6-Sep, 10:34
	4-5km ESE	Heard	3	Explosion	Undetermined	N/K	6-Sep, 10:36-10:46
	2-3km ESE	Heard	1	Explosion	Undetermined	N/K	6-Sep, 11:10
	2-3km SE	Heard	2	Explosion	Undetermined	N/K	6-Sep, 11:23-11:42
	1-2km ESE	Heard and saw	1	Explosion	Impact	N/K	6-Sep, 11:50
	2-3km ESE	Heard	6	Shot		HMG	6-Sep, 12:01
	2-3km ESE	Heard	4	Explosion	Undetermined	N/K	6-Sep, 12:24
	2-3km ESE	Heard	1	Explosion	Undetermined	N/K	6-Sep, 12:49
	2-3km SE	Heard	4	Shot		HMG	6-Sep, 12:49
	2-3km SE	Heard	1	Burst		HMG	6-Sep, 12:52
	2-3km E	Heard	2	Explosion	Undetermined	N/K	6-Sep, 14:52
	2-3km E	Heard	4	Shot		AGL	6-Sep, 14:53
	2-3km E	Heard	4	Shot		AGL	6-Sep, 14:56
	2-3km E	Heard	5	Explosion	Undetermined	N/K	6-Sep, 14:58
	2-3km E	Heard	2	Burst		HMG	6-Sep, 14:58
	2-3km E	Heard	2	Explosion	Undetermined	N/K	6-Sep, 14:59
2-3km E	Heard	1	Burst		HMG	6-Sep, 15:01	
2-3km E	Heard	1	Explosion	Undetermined	N/K	6-Sep, 15:01	
2-3km E	Heard	2	Explosion	Undetermined	N/K	6-Sep, 15:04	
2-3km E	Heard	1	Burst		HMG	6-Sep, 15:04	
About 1km NW of the railway station in Yasynuvata (non-government-controlled, 16km NE of Donetsk)	1-2km SW	Heard and saw	1	Explosion	Impact	N/K	6-Sep, 09:36
	2-3km SW	Heard	2	Explosion	Undetermined	N/K	6-Sep, 09:52
	2-3km NNW	Heard	1	Explosion	Outgoing	N/K	6-Sep, 14:49
	100m above SMM	Heard and saw	1	Explosion	Airburst	N/K	6-Sep, 14:49
2km SW of Pyshchevyk (government-controlled, 25km NE of Mariupol)	N/K SE	Heard	2	Explosion	Undetermined	N/K	6-Sep, 10:01
	N/K SE	Heard	4	Burst		HMG	6-Sep, 10:15-10:17
	N/K SE	Heard	1	Explosion	Undetermined	N/K	6-Sep, 10:58
Talakovka (government-controlled, 17km NE of	N/K E	Heard	2	Explosion	Outgoing	Mortar (type	6-Sep, 10:06

Mariupol)						N/K)	
Lebedynske (government-controlled, 16km NE of Mariupol)	3-4km SE	Heard	7	Burst	Undetermined	Small arms	6-Sep, 12:18-12:30
About 2km SE of Lebedynske (government-controlled, 16km NE of Mariupol)	1-2km NNE	Heard	5	Burst	Undetermined	Small arms	6-Sep, 13:32
Svitlodarsk (government-controlled, 57km NE of Donetsk)	5-6km S	Heard	1	Explosion	Undetermined	N/K	5-Sep, 19:20
	5-6km S	Heard	15	Explosion	Undetermined	N/K	5-Sep, 19:28-19:33
	2-3km S	Heard	2	Shot		SA	5-Sep, 20:13
	2-3km S	Heard	3	Shot		SA	5-Sep, 20:17
	5-6km S	Heard	1	Explosion	Undetermined	N/K	5-Sep, 20:50
	2-3km S	Heard	29	Shot		SA	5-Sep, 20:55-20:59
	2-3km S	Heard	1	Burst		HMG	5-Sep, 20:55
	2-3km S	Heard	30	Shot		SA	5-Sep, 20:59-21:02
	2-3km S	Heard	10	Burst		HMG	5-Sep, 21:02-21:04
	3-4km S	Heard	3	Explosion	Undetermined	N/K	5-Sep, 21:05
	2-3km S	Heard	22	Shot		SA	5-Sep, 21:06
	3-4km S	Heard	10	Explosion	Undetermined	N/K	5-Sep, 21:06-21:10
	2-3km S	Heard	12	Burst		HMG	5-Sep, 21:08-21:11
	2-3km S	Heard	34	Shot		SA	5-Sep, 21:12-21:15
	5-6km S	Heard	5	Explosion	Undetermined	N/K	5-Sep, 21:13-21:16
	2-3km S	Heard	1	Explosion	Undetermined	N/K	5-Sep, 21:17
	2-3km S	Heard	4	Shot		SA	5-Sep, 21:18
	2-3km S	Heard	2	Explosion	Undetermined	N/K	5-Sep, 21:19
	3-4km S	Heard	2	Explosion	Undetermined	N/K	5-Sep, 21:23
	2-3km S	Heard	7	Shot		SA	5-Sep, 22:44-22:46
5-6km SW	Heard	1	Explosion	Undetermined	N/K	6-Sep, 16:15	
Horlivka (non-government-controlled, 39km NE of Donetsk)	5-7km W	Heard	5	Explosion	Undetermined	N/K	5-Sep, 18:45-18:50
About 7.5 km NW of Horlivka(Sakhta Gagarina) (non-government controlled, 39 km NE of Donetsk)	0.4-0.5km NNW	Heard	15	Shot		Small arms	6-Sep, 09:30-09:38
About 500m NE of Kamianka (government-controlled, 20km N of Donetsk)	7-8km SW	Heard	1	Explosion	Undetermined	N/K	6-Sep, 09:35
N edge of Popasna (government-controlled, 69km W of Luhansk)	5-6km SW	Heard	2	Explosion	Undetermined	N/K	6-Sep, 09:53
	3-5km ESE	Heard	37	Burst		Small arms	5-Sep, 21:51-22:00
	3-5km ESE	Heard	19	Shot and Burst		Small arms	6-Sep, 04:00-04:25
1.7km SW of Molodizhne (non-government-controlled, 63km NW of Luhansk)	3-5km ESE	Heard	4	Burst		HMG	6-Sep, 04:00-04:25
	2-3km SW	Heard	1	Explosion	Undetermined	N/K	6-Sep, 10:15
1km N of Zolote (government-controlled, 60km W of Luhansk)	3-5km ESE	Heard	3	Explosion	Undetermined	N/K	6-Sep, 10:35-10:36
	3-5km ESE	Heard	2	Shot		Small arms	6-Sep, 10:35-10:36
SW edge of Zolote-5/Mykhailivka (non-	1-2km N	Heard	1	Explosion	Undetermined	N/K	6-Sep, 11:27

government-controlled, 58km W of Luhansk)						
--	--	--	--	--	--	--

Map of Donetsk and Luhansk regions⁸



⁸ The SMM is deployed to ten locations throughout Ukraine – Kherson, Odessa, Lviv, Ivano-Frankivsk, Kharkiv, Donetsk, Dnipro, Chernivtsi, Luhansk and Kyiv – as per Permanent Council Decision 1117 of 21 March 2014. This map of eastern Ukraine is meant for illustrative purposes and indicates locations mentioned in the report, as well as those where the SMM has offices (monitoring teams, patrol hubs, and forward patrol bases) in Donetsk and Luhansk regions. (In red: a forward patrol base from which SMM staff has temporarily relocated based on recommendations of security experts from participating States as well as SMM security considerations. The SMM uses the premises during daylight hours and patrols in this settlement during daylight hours, as well).